

BY-LAW NUMBER 2007-55 OF THE CITY OF ORILLIA

A BY-LAW TO REGULATE TRAFFIC AND PARKING IN THE CITY OF ORILLIA

WHEREAS the *Municipal Act*, 2001, S.O. 2001, Chapter 25, Section 27, provides for a municipality to pass by-laws in respect of a highway only if it has jurisdiction over the highway;

AND WHEREAS the *Municipal Act*, 2001, S.O. 2001, Chapter 25, Section 102, states that if a municipality passes a by-law for establishing a system of accessible parking, the sole manner of identifying vehicles shall be an accessible parking permit issued under and displayed in accordance with the Highway Traffic Act and the regulations made under it; **B2010-79**

AND WHEREAS the *Municipal Act*, 2001, S.O. 2001, Chapter 25, Section 63 (1), states that if a municipality passes a by-law for prohibiting or regulating the placing, stopping, standing or parking of an object or vehicle on a highway, it may provide for the removal and impounding or restraining and immobilizing of any object or vehicle placed, stopped, standing or parked on a highway in contravention of the by-law and Subsection 170 (15) of the Highway Traffic Act applies to the by-law;

AND WHEREAS the *Municipal Act*, 2001, S.O. 2001, Chapter 25, Section 100, provides for a local municipality in respect of land not owned or occupied by the municipality that is used as a parking lot, regulate or prohibit the parking or leaving of motor vehicles on that land without the consent of the owner of the land or regulate or prohibit traffic on that land if;

- (a) the owner or occupant of the land has filed with the Clerk of the municipality written consent to the application of the by-law to the land; and
- (b) a sign is erected at each entrance to the land clearly indicating the regulation or prohibition.

AND WHEREAS the *Municipal Act*, 2001, S.O. 2001, Chapter 25, Section 100.1(1), provides for a municipality in respect of land not owned or occupied by the municipality, regulate or prohibit the parking or leaving of motor vehicles without the consent of the owner of the land;

AND WHEREAS the *Municipal Act*, 2001, S.O. 2001, Chapter 25, Section 101.1, states that if a municipality passes a by-law under Section 100 or 100.1 for regulating or prohibiting the parking or leaving of a motor vehicle on land not owned or occupied by the municipality without the consent of the owner, it may provide for the removal and impounding or restraining and immobilizing of any vehicle, at the vehicle owner's expense, parked or left in contravention of the by-law and Subsection 170 (15) of the *Highway Traffic Act* applies to the by-law;

AND WHEREAS the *Municipal Act*, 2001, S.O. 2001, Chapter 25, Section 101.2, states that if a municipality passes a by-law for regulating or prohibiting the parking or leaving of a motor vehicle on land owned or occupied by the municipality or any of its local boards without the consent of the municipality or local board, as the case may be, it may provide for the removal and impounding or restraining and immobilizing of any vehicle, at the vehicle owner's expense, parked or left in contravention of the by-law and Subsection 170 (15) of the *Highway Traffic Act* applies to the by-law.

NOW THEREFORE THE COUNCIL OF THE CORPORATION OF THE CITY OF ORILLIA HEREBY ENACTS AS FOLLOWS:

DEFINITIONS

1. FOR THE PURPOSE OF THIS BY-LAW:
 - (a) "authorized emergency vehicle" means a vehicle of the Fire Department, Police Vehicle, Ambulance and such emergency vehicles of municipal departments as are designated by the Detachment Commander of the O.P.P. Orillia Detachment.
 - (b) "boat" means every description of boat, vessel, craft, or other contrivance designed, used or capable of being used solely or partly to carry a person and/or chattel over water, including personal watercraft, but does not include row boats, canoes, or kayaks. **B2021-39**
 - (c) "boulevard" means all the parts of the highway save and except any sidewalk, driveway, roadway, median strip or shoulder; and **B2016-41**
 - i) "outer boulevard" means that part of the highway lying between any sidewalk and the traveled portion of the highway or the near edge of the shoulder where such exists;
 - ii) "inner boulevard" means that part of the highway lying between the property line and the edge of the sidewalk nearest to the property line and where there is no sidewalk, it means that part of the highway lying between the property line and the traveled portion of the highway or the edge of the shoulder, where such exists, furthest from the traveled portion of the highway.
 - (d) "bus stop" means an area adjacent to or on a roadway where there is an officially designated bus stop sign. The limits are 40m to the approach of the Bus Stop sign (for the taper and parallel) and 15m on the departure for the taper.
 - (e) "corner" means the point of intersection of the curbs or edges of the portion of the highway used for vehicular traffic.

- (f) "crosswalk" means,
- i) that part of a highway at an intersection that is included within the connections of the lateral lines of the sidewalks on opposite sides of the highway measured from the curbs or, in the absence of curbs, from the edges of the roadway, or
 - ii) any portion of a roadway at an intersection or elsewhere distinctly indicated for pedestrian crossing by signs or by lines or other markings on the surface.
- (g) "accessible parking permit" means an accessible parking permit issued by the Ministry of Transportation. **B2010-79**
- (h) "driver" means a person who drives or is in actual physical control of a vehicle.
- (i) "driveway" means an access or other point of entry and/or exit to a street, roadway or highway that connects to the general street system. The driveway area shall include the curved outer edge connecting the parallel portion of the driveway to the curb line or roadway edge." **B2015-6**
- (j) "electric vehicle" means:
- a) A vehicle that runs only on a battery and an electric drive train, or;
 - b) A plug-in hybrid electric vehicle that runs on a battery and an electric drive train, and also uses an internal combustion engine. **B2021-108**
- (k) "electric vehicle charging station" means any facility or equipment that is used to charge a battery or other energy storage device of an electric vehicle. **B2021-108**
- (l) "electric vehicle parking stall" means a parking space designated for the use of charging electric vehicles as indicated by a sign in the form set out in Schedule "27" "25" to this By-law." ~~**B2021-108**~~ **B2023-037**
- (m) "footpath" means a path or track for walkers.
- (n) "front lot line" means the lot line that abuts the street but,
- a) in the case of a corner lot or through lot, the shorter lot line that abuts a street shall be deemed to be the front lot line and the longer lot line that abuts a street shall be deemed to be the side lot line or the rear lot line, as the case may be; but
 - b) in the case of a corner lot or through lot with two lot lines of equal length abutting streets, the lot line over which primary access to the lot is gained shall be deemed to be a front lot line. **B2017-70**
- (o) "front yard" means a yard extending across the full width of a lot between the front lot line and the nearest part of a building on the lot. **B2017-70**

- (p) "heavy truck" means a commercial vehicle having a registered gross vehicle weight of 4.5 tonnes or more, but does not include a passenger vehicle, a vehicle owned by the City of Orillia, an Ambulance or any vehicle of a Police or Fire Department.
- (q) "highway" - see "street".
- (r) "intersection" means the area embraced within the prolongation or connection of the lateral curb lines or, if none, then of the lateral boundary lines of two or more highways which join one another at an angle, whether or not one crosses the other.
- (s) "lot" means a parcel or tract of land, the title of which is legally conveyable as a separate parcel. **B2017-70**
- (t) "lot line" means any boundary of a lot. **B2017-70**
- (u) "motor vehicle" includes an automobile, motorcycle, motor assisted bicycle, motorized snow vehicle and any other vehicle propelled or driven otherwise than by muscular power, but does not include the cars of electric or steam railways, or other motor vehicles running only upon rails, traction engine, farm tractor, self-propelled implement of husbandry or road building machine. **B2013-34, B2015-6**
- (v) "e-bike (power assisted bicycle)", means a vehicle that:
- i. has steering handlebars and is equipped with pedals,
 - ii. is designed to travel on not more than three wheels in contact with the ground,
 - iii. is capable of being propelled by muscular power,
 - iv. has one or more electric motors that have, singly or in combination, the following characteristics:
 - a) it has a total continuous power output rating, measured at the shaft of each motor, of 500 W or less,
 - b) if it is engaged by the use of muscular power, power assistance assistance immediately ceases when the muscular power ceases,
 - c) if it is engaged by the use of an accelerator controller, power assistance immediately ceases when the brakes are applied, and
 - d) it is incapable of providing further assistance when the bicycle attains a speed of 32 km/h on level ground. **B2008-115, B2015-6**

- v. bears a label that is permanently affixed by the manufacturer and appears in a conspicuous location stating, in both official languages, that the vehicle is a power-assisted bicycle as defined in this subsection, and
- vi. has one of the following safety features,
 - a) an enabling mechanism to turn the electric motor on and off that is separate from the accelerator controller and fitted in such a manner that it is operable by the driver, or
 - b) a mechanism that prevents the motor from being engaged before the bicycle attains 3 km/hr.
- (w) "motorcycle" means a self-propelled vehicle having a seat or saddle for the use of the driver and designed to travel on not more than three wheels in contact with the ground, and includes a motor scooter but does not include a motor assisted bicycle.
- (x) "motorized snow vehicle" means a self-propelled vehicle designed to be driven exclusively on snow or ice or both.
- (y) "Municipal By-law Enforcement Officer" means a person appointed by the Council of the City of Orillia to enforce the parking, stopping and standing provisions of this By-law.
- (z) "Officer" means a Police Officer or Municipal By-law Enforcement Officer.
B2014-43
- (aa) "park" or "parking", when prohibited, means the standing of a vehicle, whether occupied or not, except when standing temporarily for the purpose of and while actually engaged in loading or unloading merchandise or passengers.
- (bb) "Parking App" means a City approved mobile application that allows the user to pay for a parking session on a mobile device or through an online process for a period of time for which a vehicle may be parked in a designated parking space or location.
B2021-39
- (cc) "parking control device" means a mechanical or electronic device designed to accept coin or other payment in exchange for a period of legal parking that is indicated by means of a signal on the device or on a ticket dispensed by the device."
B2014-43, B2015-6
- (dd) "parking control zone" means the streets, parking lots and squares or any parts thereof as constituting a parking control zone.
- (ee) "pedestrian" means a person afoot or a person in a wheelchair or a person in a baby carriage.
- (ff) "pedestrian crossover" means any portion of a roadway designated by by-law of a municipality at an intersection or elsewhere, distinctly indicated for crossing by signs

on the highway and lines or other markings on the surface of the roadway as prescribed by the regulations of the *Highway Traffic Act*.

- (gg) "Police Officer" means an officer appointed for the Province of Ontario in accordance with the *Ontario Police Act*.
- (hh) "public holiday" means a public holiday as defined in the *Employment Standards Act, 2000*, S.O. 2000, c. 41, as amended, and the Civic Holiday. **B2021-39**
- (ii) "rear lot line" means the lot line farthest from and opposite to the front lot line, but in the case of a lot with no rear lot line, the point where the two side lot lines intersect shall be the rear lot line. **B2017-70**
- (jj) "rear yard" means a yard extending across the full width of a lot between the rear lot line and the nearest part of a building on the lot. **B2017-70**
- (kk) "reduced load" means a reduced load period as set out in Section 122 of the *Highway Traffic Act*, R.S.O. 1990, c. H.8.
- (ll) "resident parking permit" means a document issued by the City's Treasurer, or designate, and authorizes parking in specified areas as set out in Schedule "26". **B2021-39**
- (mm) "roadway" means that portion of a street improved, designed or ordinarily used for vehicular traffic, but does not include the shoulder.
- (nn) "school bus" means a bus that,
 - i) is painted chrome yellow, and
 - ii) displays on the front and rear thereof the words "school bus" and on the rear thereof the words "do not pass when signals flashing".
- (oo) "side lot line" means a lot line which is not a front lot line or rear lot line. **B2017-70**
- (pp) "side yard" means a yard extending from the front yard to the rear yard between a side lot line and the nearest part of a building on the lot. **B2017-70**
- (qq) "sidewalk" means that portion of a highway at the side of or adjacent to such highway normally used for pedestrian traffic only and exclusive of any part of such highway coming within the definition of "boulevards" herein.
- (rr) "stand" or "standing" when prohibited means the halting of a vehicle, whether occupied or not, except for the purpose of and while actually engaged in receiving or discharging passengers.
- (ss) "stop" or "stopping" when prohibited means the halting of a vehicle, even momentarily, whether occupied or not except when necessary to avoid conflict with other traffic or in compliance with the directions of a constable or other police officer or a traffic control sign or signal.

- (tt) "stop" when required, means the complete cessation of movement.
- (uu) "street" or "highway" includes a common and public highway, street, avenue, parkway, driveway, square, place, bridge, viaduct or trestle, any part of which is intended for or used by the general public for the passage of vehicles and includes the area between the lateral property lines thereof.
- (vv) "traffic" includes pedestrians, ridden or herded animals, vehicles and other conveyances either singly or together while using any street for the purposes of travel.
- (ww) "traffic control device" means any sign or roadway, curb or sidewalk marking or other device erected or placed under the authority of the Council for the purpose of guiding or directing traffic.
- (xx) "traffic control signal" means that part of a traffic control signal system that consists of one set of no less than three coloured lenses, red, amber and green, mounted on a frame and commonly referred to as a signal head and also means any device manually, electrically or mechanically operated for the regulation of traffic.
- (yy) "U-turn" means the turning of a vehicle within a roadway so as to proceed in the opposite direction.
- (zz) "unauthorized area" means boulevard, front yard or side yard. **B2017-70**
- (aaa) "vehicle" includes a motor vehicle, trailer, traction engine, farm tractor, road building machine, bicycle, motorized snow vehicle and any vehicle drawn, propelled or driven by any kind of power including muscular power, but does not include cars of electric or steam railways running only upon rails. **B2013-34, B2015-06**
- (bbb) "yard" means an area of land which:
 - a) is appurtenant to, and located on the same lot as, a main building or structure; and
 - b) is open, uncovered and unoccupied from the ground to the sky, except for those uses specifically permitted thereon elsewhere in Zoning By-law 2014-44, as amended or successor legislation
B2017-70

OWNERS LIABILITY

2. Whereas a vehicle has been left parked, stopped or left standing in contravention of this by-law, the owner of the vehicle, notwithstanding that he or she was not the driver of the vehicle at the time of the contravention of this by-law, is guilty of an offence and is liable to the fine prescribed for the offence herein unless, at the time of the offence, the vehicle was in the possession of some person other than the owner without the owner's consent.

DUTY TO ENFORCE

3. (1) A Municipal By-law Enforcement Officer, or Police Officer is hereby vested with the authority of enforcing the provisions of this by-law.
- (2) An Officer may enter on land at any reasonable time and in accordance with the conditions set out in sections 435 and 437 of the *Municipal Act*, 2001, S.O. 2001, c. 25 for the purpose of carrying out an inspection to determine whether or not this by-law is being complied with.
- (3) An officer may, upon observing any vehicle parked, stopped or standing in contravention of this by-law, cause it to be moved or taken away and stored in a suitable place. Towing may occur in addition to any other enforcement mechanism. All costs and charges for removing, taking away and storage shall be a lien upon the vehicle which may be enforced in the manner provided by the *Repair and Storage Liens Act*, R.S.O 1990, c. R.25." **B2017-70**

GENERAL STOPPING AND PARKING REGULATIONS

4. No person shall park a vehicle upon a highway or municipal parking lot for the purpose of:
 - (a) Displaying it for sale,
 - (b) Washing, maintaining or repairing such vehicle, except repairs necessitated by emergency.
5. No person shall park any vehicle on any highway or municipal parking lot for the express purpose of advertising, unless such parking has been specifically authorized by City Council.
6. (1) No person shall park or stop any vehicle on any roadway unless on the right hand side of the roadway having regard to the direction in which the vehicle was traveling with the right front and rear wheels parallel to and not more than 15 centimetres from the edge of the pavement/curb.
- (2) Where parking spaces are designated by lines painted on the roadway or municipal parking lot, no person shall stop or park any vehicle except within an area so designated as a parking space.
7. No person shall stop or stand or park a vehicle, except when necessary to avoid conflict with other traffic or in compliance with a traffic control signal, sign device or the directions of a Police Officer, in any of the following places:
 - (a) on, or overhanging a sidewalk with the exception of bicycles parked in bicycle racks approved by Council; **B2010-79**
 - (b) on an unauthorized area, except as authorized by this by-law or other City of Orillia by-law; **B2017-70**

- (c) on a driveway, between a sidewalk and the adjacent roadway if a vehicle is located within 1.5 metres of the sidewalk and/or roadway, or if there is no sidewalk within 1.5 metres of the roadway; **B2018-96**
 - (d) within 3 metres of a point in the edge of the roadway and nearest a fire hydrant; **B2016-41**
 - (e) in front of or within 1 metre of a public or private driveway, except for the following streets that are exempt from the 1 metre set-back:
 - (i) West side of Michelle Drive, between James Street East to Bond Street.; **B2015-48, B2016-41**
 - (f) within 9 metres of an intersection or within 15 metres if it is controlled by traffic control signals; **B2016-41**
 - (g) on a crosswalk; **B2016-41**
 - (h) on any bridge or within 100 metres of the bridge approaches thereto; **B2016-41**
 - (i) alongside any street excavation or obstruction when stopping, standing or parking would obstruct traffic; **B2016-41**
 - (j) on the roadway side of any vehicle stopped or parked at the edge or curb of a roadway; **B2016-41**
 - (k) in such a place or position as to prevent the convenient removal of any other vehicle previously parked or standing; or **B2016-41**
 - (l) on a pedestrian crossover. **B2016-41**
8. Where signs to that effect are displayed, no person shall stop or stand or park a vehicle, except when necessary to avoid conflict with other traffic or in compliance with a traffic control signal, sign device or the directions of a Police Officer, in any of the following places: **Amended by By-law 2012-64**
- (a) within 30 metres of the approach and within 20 metres of the departure of any intersection;
 - (b) within 6 metres of the driveway entrance to any fire station and on the side of the street opposite the entrance to any fire station within 23 metres of the said entrance; or
 - (c) within a cul-de-sac.
9. The zone indicated by an arrow on any parking restriction sign shall include up to 50 metres in distance measured from the location of the sign.
10. No person shall park any vehicle upon a roadway in such a manner or under such conditions as to leave available less than 3 metres of the width of the roadway for the free movement of vehicular traffic.
11. (1) Save and except Schedule "23" of this by-law 24 Hour Permit Parking Areas, no person shall park a vehicle on a highway or municipal parking lot at any time between the hours of 12:00 a.m. and 7:00 a.m. of any day from November 15th of one year to April 15th of the following year. **B2020-71**
- (2) Where signs to that effect are displayed, no person shall park a vehicle on any municipal parking lot at any time between the hours of 1:00 a.m. and 7:00 a.m.

(3) ~~The provisions of Subsection (1) and (2) shall not apply to authorized emergency vehicles.~~ **B2024-110**

(3) The provisions of subsection (1) and (2) shall not apply to:

- (a) authorized emergency vehicles; or
- (b) if a valid seasonal parking permit is displayed on the driver's side of the dashboard of the vehicle, face up, so as to be clearly visible from the outside of the vehicle in the following locations;
 - (i) Walter Henry Park, 3050 Orion Boulevard (maximum 3 parking spaces);
 - (ii) West Ridge Park, 900 Westridge Boulevard (maximum 3 parking spaces);
 - (iii) Clayt French Park, 114 Atlantis Drive, southerly lot (maximum 4 parking spaces). **B2024-110**

12. (1) Detachment Commander:

- (a) The Detachment Commander of the O.P.P. Orillia Detachment is hereby authorized and directed to erect and place at his discretion temporary "No Parking" signs on any common or public highway, roadway, street, avenue, parkway, driveway, square or place designed and intended for, or used by the general public for the passage of vehicles.
- (b) Without limiting the generality of Section 12(1)(a), such signs shall be erected in the event of fires or parades or while large assemblies be in an auditorium or otherwise for a reasonable period of time preceding and following such assemblies, provided however that such "No Parking" signs shall be erected one hour or more before such parades or assemblies.
- (c) Any such sign erected or placed under this section shall be deemed to be an official traffic control device within the meaning of Clause (gg) of Section 1 of this by-law.

(2) Director of Public Works:

- ~~(a) The Director of Environmental Services and Operations is hereby authorized to permit parking on the west side of University Avenue, as required for special events, from 30m north of Old Barrie Road to~~

~~20m south of the Lakehead University entrance between the hours of 7:00 a.m. and 12:00 midnight. **B2017-22 B2019-92**~~

13. Where signs to that effect are displayed, angle parking in accordance with the provisions of Subsections (1) and (2) of Section 6 is permitted on the roads at the sides and between the limits as set out in Schedule "1" to this by-law.
14. (1) No person shall stop, stand or park a vehicle other than a bus in a bus stop when such stops have been officially designated by appropriate signs except that the driver of a passenger vehicle may temporarily stop therein for the purpose of and while actually engaged in loading or unloading passengers, when stopping does not interfere with any bus waiting to enter or about to enter such zone.
- (2) No person shall stop, stand or park a vehicle other than a school bus in a designated area as set out in Schedule "20" to this by-law.
15. ~~No person shall stop, stand or park a vehicle in areas designated as "accessible parking" as set out in Schedule "2" to this by-law, unless a valid accessible parking permit is displayed in a conspicuous place upon the vehicle and is accompanied by or picking up a person with a disability. **B2012-10 B2022-127**~~
15. No person shall stop, stand or park a vehicle in areas designated as "accessible parking" as set out in Schedule "2" to this by-law, without a valid accessible parking permit displayed in a conspicuous place upon the vehicle. **B2022-127**
16. No person shall park a heavy truck, as defined in this by-law on a street for a period of time in excess of three consecutive hours.
17. Where Ministry of Transportation Truck Testing signs are displayed in front of 402 Laclie Street, no person shall park a vehicle unless directed by Ministry of Transportation Staff for testing purposes only.
18. Where signs to that effect are displayed, no person shall park a vehicle on any road or municipal parking lot at the side and between the limits as set out in Schedule "3" to this by-law. **B2020-71**
19. Where signs to that effect are displayed, no person shall stop a vehicle on any road at the side and between the limits and during the times or days set out in Schedule "4" to this by-law.
20. (1) When signs to that effect are displayed, no person shall park a vehicle on any road at the side and between the limits as set out in Schedule "5" and Schedule "2" to this by-law during the time or days as set out in the said Schedule for a longer period of time than that set out.
- (2) Nothing in this Section shall be deemed to permit parking at any location where or at any time when parking is otherwise prohibited.

21. Where signs to that effect are displayed, no person shall park a vehicle on any road at the side and between the limits as set out in Schedule "6" to this by-law for more than the amount of time specified in the said Schedule, on any day excluding legally proclaimed Public Holidays and Sundays.

PRIVATE/PUBLIC FIRE ROUTES

22. Where signs to the effect are displayed, no person shall stop or stand or park a vehicle in a Fire Route Zone.

PRIVATE PARKING

23. No person shall park or leave a motor vehicle on private property without the consent of the owner or occupant of that property.
24. No person shall park or leave a vehicle on property owned or occupied by the municipality or any local board thereof without the consent of the municipality or local board thereof. **B2017-80**

PERMIT PARKING

25. No person shall allow a vehicle to remain parked upon the designated permit parking spaces in the parking lots described as set out in Schedule "16" to this By-law unless the owner or operator thereof has procured a serially-numbered parking permit from the Treasurer permitting said parking.
26. The parking permit referred to in Section 26 shall be issued by the Treasurer for a period of one calendar month upon receipt of an amount to be declared by resolution of Council.
27. The parking permit referred to in Section 26 shall be displayed upon the windshield of the vehicle while it is parked in the designated parking spaces in the parking lots described in Schedule "16" to this by-law.

MISCELLANEOUS DRIVING RULES

28. (1) Sidewalks/boardwalks:
- (a) No person shall drive a vehicle on a sidewalk, or a boardwalk.
 - (b) Notwithstanding Section 28(1)(a), the operation of personal mobility devices (motorized wheelchairs and medical scooters) shall be permitted on sidewalks or boardwalks. **B2012-64, B2021-64**
- (2) Millennium Trail/Lightfoot Trail:
- (a) No person shall drive a vehicle on the Millennium Trail or Lightfoot Trail.

- (b) Notwithstanding Section 28(2)(a), the following types of vehicles shall be permitted on the Millennium Trail and Lightfoot Trail:
 - i) Non-motorized bicycles, except side by side tandem style bicycles;
 - ii) e-bikes as defined in the By-law;
 - iii) personal mobility devices (motorized wheelchairs and medical scooters).
- (c) Notwithstanding Section 28(2)(b)(ii), no person under the age of 16 shall operate an e-bike on the Millennium Trail or Lightfoot Trail.
- (d) Notwithstanding Section 28(2)(b)(ii), no person shall operate an e-bike without an approved Canadian Standards Association bicycle helmet and the chin strap of the helmet securely fastened under the chin on the Millennium Trail or Lightfoot Trail.

29. No vehicle shall be driven over any unprotected hose of the Fire Department when laid down on any roadway, street, private driveway or lane.

TURNING MOVEMENTS

30. ~~(1) When signs to that effect are displayed, no person operating a vehicle in any intersection or portion of road set out in Schedule "7" to this by-law shall make a left turn during the time or days as set out in the said Schedule.~~ **B2010-152**
- (2) When signs to that effect are displayed, no person operating a vehicle shall make a U-turn at the locations set out in Schedule "8" to this by-law.
- ~~(3) The provisions of Subsection (1) shall not apply to:~~
- ~~(a) Authorized emergency vehicles only while actually being used at the scene of, or proceeding to or from the scene of, an emergency.~~ **B2010-152**
- (4) Where signs to that effect are displayed, the highway or parts of highways set out in Column 1 of Schedule "15" to this by-law, having been divided into clearly marked lanes between the limits indicated in Column 2, each of the lanes indicated in Column 3 is designated for traffic moving only in the direction or directions indicated in Column 4, during the days and times indicated in Column 5.
- (5) Where signs to that effect are displayed, the centre lane of the highway or parts of highways set out in Schedule "17" to this by-law, having been divided into clearly marked lanes between the limits indicated in Columns 2 and 3 are designated for left turns only.

THROUGH HIGHWAYS, STOP SIGNS AND YIELD SIGNS

31. (1) The highways under the jurisdiction of the Corporation of the City of Orillia and set out in Schedule "9" to this by-law for the purpose of the *Highway Traffic Act* of Ontario are hereby designated as through highways.
- (2) The designation in Subsection (1) of this Section of a road or portion of a road as a through highway shall not include any intersection where traffic control signals have been installed.
- (3) Notwithstanding the provisions of Subsection (1), the erection of Yield Right-of-Way signs is hereby authorized at each of the intersections as set out in Schedule "10" to this by-law.
- (4) The erection of Temporary Stop Signs be authorized at each of the intersections as set out in Schedule "27" to this by-law. **B2023-086**
32. (1) The portion of roadways set out in Column 1 of Schedule "18" to this by-law at the locations named in Column 2 of the said Schedule are designated as Pedestrian Crossovers.
- (2) The designation made under Subsection (1) shall be effective upon signs being erected in accordance with the regulations of the *Highway Traffic Act*.
- (3) When a vehicle is approaching a pedestrian crossover and is within 30 metres thereof, the driver shall not allow the front extremity of his/her vehicle to pass beyond the front extremity of the other vehicle.

DESIGNATED ONE-WAY STREETS

33. (1) The highways set out in Column 1 of Schedule "11" to this by-law between the limits set out in Column 2 of the said Schedule, are hereby designated for one-way traffic only in the direction set out in Column 3 of the said Schedule.
- (2) Each designation made by Subsection (1) shall be effective upon the erection of official signs.

SPEED OF VEHICLES

34. (1) No person shall drive a motor vehicle upon any roadway or portion of a roadway and between the limits of the said road as set out in Schedule "12" to this by-law at a greater rate of speed than set out in the said Schedule.
- (2) No person shall drive a motor vehicle in any public park or exhibition ground at a greater rate of speed than 20 kilometres per hour.

- (3) Each designation made by Subsection (1) shall be effective upon the erection of official signs.
- (4) That the portions of highways as set out in Schedule "19" to the by-law be designated as school zones where the prescribed rate of speed of 40 kilometres per hour for motor vehicles shall apply on days on which school is regularly held and during the times prescribed.
- (5) Where signs to the effect are displayed in accordance with the *Highway Traffic Act* of Ontario, R.S.O. c. H.8, as amended, the highways set out in Schedule "22" to this by-law shall be designated as Community Safety Zones.

TRUCK ROUTING

- 35. (1) Except as provided in Subsection (2), when authorized signs to that effect are displayed, no person shall move, drive, park or operate a heavy truck as defined in Section 1(g) on the highways set out in Schedule "13" to this by-law.
- (2) Subsection (1) shall not apply to any vehicle actually engaged in making a delivery to, or a collection from premises which cannot be reached except by way of a highway or portion of highway referred to in the said section or to prohibit the use of such vehicles for such purposes, provided that in making such delivery or collection the said highway or portion of highway is traveled only in so far as is unavoidable in getting to and from said premises.
- (3) Where signs to the effect are displayed, the reduced load period shall commence on March 1st until April 30th annually, on highways set out in Schedule "21" to this by-law.

PARKING CONTROL ZONES

- 36. (1) Parking control zones are hereby established upon those highways or portions of highways and municipal parking lots, according to Schedule "14" to this by-law, where parking is not otherwise prohibited in this by-law.
- ~~(2) — Parking of vehicles upon the highways and municipal parking lots within the parking control zones shall be regulated by a parking control device on any day except Sunday and Public Holidays, between the hours of 9:00 a.m. to 5:30 p.m. **B2016-9 B2023-049**~~
- (2) Parking of vehicles upon the highways and municipal lots within Parking Control Zones B through to and including E shall be regulated by a parking control device on any day except Sunday and Public Holidays, between the hours of 9:00 a.m. to 5:30 p.m. **B2023-049**

~~(3) Parking of vehicles upon municipal lots within Parking Control Zones F shall be regulated by a parking control device on any day between the hours of 9:00 a.m. to 5:30 p.m. **B2023-049 B2023-073**~~

(3) Parking of vehicles upon municipal lots within Parking Control Zones G shall be regulated by a parking control device on any day between the hours of 7:00 a.m. to 7:00 p.m. **B2023-053**

~~(4) The parking control rates and legal parking time within the parking control zone set out in Schedule "14" to this by-law shall be as specified below: **B2024-072**~~

~~(a) Parking Control Zone A (one hour 75 cents/hour) \$1.00 **B2009-31**
No person shall park a vehicle in any controlled parking space located within Parking Control Zone A, as described in Schedule "14" to this by-law, unless that person first deposits in that parking control device, one twenty-five (25) cent coin for each twenty (20) fifteen (15) minutes of parking. **B2009-31 B2012-36**~~

~~(b) Parking Control Zone B (two hour 75 cents/hour) \$1.00 **B2009-31**
\$1.25 **B2012-36**~~

~~No person shall park a vehicle in any controlled parking space located within Parking Control Zone B, as described in Schedule "14" to this by-law, unless that person first deposits in that parking control device, one twenty-five (25) cent coin **or makes such payment by credit card **B2014-43**** for each twenty (20) fifteen (15) minutes of parking. **B2009-31** twelve (12) minutes of parking. **B2012-36**~~

~~(c) Parking Control Zone C (three five **B2012-36** hour 75 cents/hour)
\$1.00 **B2009-31**~~

~~No person shall park a vehicle in any controlled parking space located within Parking Control Zone C, as described in Schedule "14" to this by-law, unless that person first deposits in that parking control device, one twenty-five (25) cent coin **or makes such payment by credit card **B2014-43**** for each twenty (20) fifteen (15) minutes of parking. **B2009-31**~~

~~(d) Parking Control Zone D (eight hour 75 cents/hour) **B2008-155** eight
hour \$1.00 **B2009-31**~~

~~No person shall park a vehicle in any controlled parking space located within Parking Control Zone D, as described in Schedule "14" to this by-law, unless that person first deposits in that parking control device, one twenty-five (25) cent coin **or makes such payment by credit card **B2014-43**** for each twenty (20) fifteen (15) minutes of parking. **B2009-31**~~

~~(e) Parking Control Zone E (six hour \$1.25/hour)~~

~~No person shall park a vehicle in any controlled parking space located within Parking Control Zone E, as described in Schedule "14" to this by-law, unless that person first deposits in that parking control device, one twenty-five (25) cent coin **or makes such payment by credit card B2014-43** for each (12) minutes of parking. **B2009-77**~~

~~(f) Parking Control Zone F (all day \$30/day)~~

~~No person shall park a vehicle in any controlled parking space located within Parking Control Zone F, as described in Schedule "14" to this by-law, unless the person has paid the required parking rate (\$30 flat fee/day) through the Parking App, or by depositing sufficient coin(s), or by making sufficient payment by credit card in a parking control device designated for such location. **B2023-049 B2023-073**~~

~~(f) Parking Control Zone G (all day \$3.00/hour)~~

~~No person shall park a vehicle in any controlled parking space located within Parking Control Zone G, as described in Schedule "14" to this by-law, unless that person first deposits in a parking control device designated for such location, one twenty-five (25) cent coin or makes such payment by credit card for each five (5) minutes of parking. **B2023-053**~~

(4) No person shall allow a vehicle to remain parked in an individual parking control space for a period of longer than:

- ~~(a) Parking Control Zone A - one hour **B2012-36**~~
- (b) Parking Control Zone B - two hours
- (c) Parking Control Zone C - ~~three~~ five hours **B2012-36**
- (d) Parking Control Zone D - eight hours **B2008-155**
- (e) Parking Control Zone E – six hours **B2009-77**

(5) Each parking control device shall bear thereon a legend indicating the days and hours when ~~the requirement to deposit a coin or coins shall apply~~, **payment is required B2014-43** the value of the coins to be deposited, the legal parking time and the limited period of the time for which parking is lawfully permitted in the parking control zone in which such control is located.

(6) The fact that a motor vehicle is parked in a parking space when the time signal on the parking control device adjacent to the same shows a violation or that no parking is permitted unless ~~a deposit of a proper coin~~ **sufficient payment B2014-43** is made as herein provided, shall be prima facie evidence of the unlawful parking of such motor vehicle by its owner and/or operator.

37. Notwithstanding the provisions of Section 37 and 39 of this by-law, Council may by by-law designate any parking control zone or zones or part of parking control zone or zones for the parking of vehicles bearing a parking permit issued by the City. Compliance with the said by-law shall be deemed to include compliance with Sections 37 and 39 of this by-law.
38. No person shall park a vehicle in any designated parking control space so that any part of the vehicle occupies more than one space or protrudes beyond the markings designating such space, except that vehicle which is of a size too large to be parked within a single designated parking control space shall be permitted to occupy two adjoining parking control spaces ~~when coins shall have been deposited in the parking control device~~ **when sufficient coin(s) have been deposited or sufficient payment made by credit card in a parking control device B2014-43** for each space so occupied as is required in this by-law for the parking of other vehicles in such spaces.
39. ~~(1) No person shall park a vehicle in any parking meter zone set out in Schedule "14", during the restricted and regulated time applicable to that zone unless the person has paid the parking rate for that zone for the entire period of time that the vehicle is parked, by depositing sufficient coin(s) or by making sufficient payment by credit card in a parking control device which either displays the time remaining on the device, or dispenses a time stamped ticket indicating the period for which payment has been made and immediately thereafter displays such ticket face up in the windshield of the parked vehicle so as to be clearly visible to an officer. This provision shall not apply to the act of parking for the necessary time which is required to make sufficient payment in a parking control device. **B2014-43 B2024-072**~~
- (1) No person shall park a vehicle in any parking meter zone set out in Schedule "14", during the restricted and regulated time applicable to that zone unless the person has paid the parking rate as set out in Chapter 454 of the City's Municipal Code for that zone for the entire period of time that the vehicle is parked, by depositing sufficient coin(s) or by making sufficient payment by credit card in a parking control device which either displays the time remaining on the device, or dispenses a time stamped ticket indicating the period for which payment has been made and immediately thereafter displays such ticket face up in the windshield of the parked vehicle so as to be clearly visible to an officer. This provision shall not apply to the act of parking for the necessary time which is required to make sufficient payment in a parking control device. **B2024-072**
- (2) No person shall park a vehicle in any such parking control space for a consecutive period of time longer than that period of time for which parking is lawfully permitted in the parking control zone in which such parking control device is located, irrespective of the number or amounts of the coins deposited in such device. **B2014-43**
- (3) The provisions of this Section shall not relieve any person from the duty to

observe other and more restrictive provisions of this by-law prohibiting the stopping, standing or parking of specified vehicles in specified places or at specified times. **B2014-43**

40. No person shall deposit or attempt to deposit in any parking control **device B2014-43** any slug, button or any other device or substance that substitutes for coins.
41. No person shall deface, injure, tamper with, open or willfully break, destroy or impair the usefulness of any parking control device.

Boat Trailer Parking – Visitors/Residents

42. (1) Despite section 36 of this by-law, where appropriate signs have been erected and are on display, between the 15th day of May to the 15th day of October on any day of the week including a public holiday, between the hours of 7:00 a.m. to 7:00 p.m., no person shall park a vehicle with an attached boat trailer on any street or City-owned or operated parking lot set out in Schedule “24” for a period longer than that for which payment has been made. For the purpose of this section, a vehicle is deemed to have been parked for a period longer than that for which payment has been made if:
 - (i) the paper receipt dispensed by the parking control device designated for such location is not displayed on the driver’s side of the dashboard of the vehicle, face up, so as to be clearly visible from the outside of the vehicle;
 - (ii) the paper receipt dispensed by the parking control device designated for such location indicates a time or date that has expired; or
 - (iii) payment for a pre-determined period of time has been made through the Parking App for the vehicle as identified by the vehicle’s licence plate and the City’s mobile enforcement system indicates no time remaining or unpaid.

For the purpose of this section, the required parking rate shall be \$10 per hour to a maximum of \$50 per day.

- (2) Section 42(1) does not apply if a valid resident boat trailer parking permit is displayed on the driver’s side of the dashboard of the vehicle, face up, so as to be clearly visible from the outside of the vehicle.
- (3) No person shall submit false or misleading information or documents or make omissions that may mislead in connection with any application for a resident boat trailer parking permit. Any permit issued based on false, incorrect, or misleading information shall not relieve any person from the responsibility for complying with the provisions of this by-law.

- (4) No person shall tamper with, deface, or alter a resident boat trailer parking permit.
- (5) A Municipal By-law Enforcement Officer or designate is authorized to cancel a resident boat trailer parking permit in the circumstances where the permit has been issued either in error due to false or misleading statements or undertakings in the application for permit, or where the permit has been tampered with, defaced, or altered. **B2023-037**
- (6) Where appropriate signs have been erected and are on display, no person shall park a vehicle with an attached boat trailer on any street or City-owned or operated parking lot set out in Schedule 26.

Detached Trailer

43. No person shall park an unattached trailer of any kind on a street or City-owned or operated parking lot. **B2023-037**

ELECTRIC VEHICLES

44. (a) No person shall park a vehicle or any part of a vehicle in an electric vehicle parking space where such vehicle is not an electric vehicle.
- (b) No person shall park a vehicle or any part of a vehicle in an electric vehicle parking space where such vehicle is not connected to an electric vehicle charging station and charging. **B2021-108**

GENERAL

- ~~45. Sections 42, 43, 44, and 46 do not apply if a valid parking permit issued by the Township of Oro-Medonte, Township of Severn, Township of Ramara, or the Chippewas of Rama First Nation is displayed on the driver's side of the dashboard of the vehicle, face up, so as to be clearly visible from the outside of the vehicle including the permit number, licence plate number, City of Orillia logo, and the issuing municipalities' logo. **B2021-64 B2023-063**~~
45. The Schedules referred to in this by-law shall form part of this by-law and each entry in a column of such a Schedule shall be read in conjunction with the entry or entries across therefrom and not otherwise. **B2023-063**
46. Whenever in this by-law a time of day or hour is referred to, the time shall be construed in accordance with standard time or daylight saving time, as may be in current official use in the City of Orillia.

PENALTIES

47. (1) Every person who contravenes any of the provisions of this by-law is guilty of an offence and upon conviction is liable to a fine or penalty as provided for in the *Provincial Offences Act*.
- (2) Every person who contravenes Sections 15 and 16 is guilty of an offence and on conviction is liable to a fine of not less than \$300.00.
- (3) A person served with a parking infraction notice may report to the office of the City Treasurer to make the early payment indicated on the said notice. Such early payment must be received by the Treasurer within seven days of the date when the notice was issued, inclusive of Saturdays, Sundays and holidays.
48. Hinder or Obstruct
No person shall hinder or obstruct, or attempt to hinder or obstruct, any Officer exercising a power or performing a duty under this By-law, or any person lawfully acting in aid of such an Officer. Without limiting the generality of the meaning of "hinder" or "obstruct", a person shall be deemed to have obstructed or hindered an Officer in the execution of their duties if he or she:
- (a) provides false information to an Officer; or
(b) is alleged on reasonable and probable grounds to have contravened any of the provisions of this By-law, and fails to identify themselves to an Officer upon request. **B2017-15**
49. Rebuttable presumption - identification
In a prosecution for a contravention of this By-law, evidence of identification shall be presumed to be correct and accurate, unless rebutted by evidence to the contrary. **B2017-15**

EFFECTIVE DATE

50. Where there is a conflict or a contradiction between this by-law and any other by-law of the City, the provision that is most restrictive shall prevail.
51. This by-law shall take effect upon receipt of set fine approval from the Chief Justice of Ontario.
52. Upon receipt of set fine approval from the Chief Justice of Ontario, By-law 1983-80, as amended, and Chapters 998 and 1001 of the City of Orillia Municipal Code are hereby repealed.

BY-LAW read a first, second and third time and finally passed this day of 2nd
day of April, A.D. 2007.

"Ronald Stevens"

MAYOR

"Laura S. Lee"

 CLERK
Amended by:

By-law No.	2007-88	May 28, 2007 (#1)
By-law No.	2007-106	June 25, 2007 (#2)
By-law No.	2007-123	July 16, 2007 (#3)
By-law No.	2007-160	Oct 22, 2007 (#4)
By-law No.	2007-169	Nov 5, 2007 (#5)
By-law No.	2007-191	Dec 10, 2007 (#6)
By-law No.	2008-19	Feb 4, 2008 (#7)
By-law No.	2008-35	Mar 17, 2008 (#8)
By-law No.	2008-70	May 5, 2008 (#9)
By-law No.	2008-99	June 16, 2008 (#10)
By-law No.	2008-115	June 30, 2008 (#11)
By-law No.	2008-155	Sept 15, 2008 (#12)
By-law No.	2008-165	Sept 29, 2008 (#13)
By-law No.	2008-173	Oct 20, 2008(#14)
By-law No.	2008-195	Nov 17, 2008(#15)
By-law No.	2009-9	Feb 2, 2009(#16)
By-law No.	2009-31	March 9, 2009(#17)
By-law No.	2009-77	June 8, 2009(#18)
By-law No.	2009-96	July 27, 2009 (#19)
By-law No.	2009-109	August 24, 2009 (#20)
By-law No.	2009-124	September 21, 2009 (#21)
By-law No.	2009-129	October 5, 2009 (#22)
By-law No.	2009-134	October 26, 2009 (#23)
By-law No.	2009-146	November 9, 2009 (#24)
By-law No.	2009-163	December 14, 2009 (#25)
By-law No.	2010-5	January 18, 2010 (#26)
By-law No.	2010-27	March 8, 2010 (#27)
By-law No.	2010-142	March 29, 2010 (#28)
By-law No.	2010-79	May 17, 2010 (#29)
By-law No.	2010-87	June 14, 2010 (#30)
By-law No.	2010-103	June 28, 2010 (#31)
By-law No.	2010-113	July 26, 2010 (#32)
By-law No.	2010-139	September 27, 2010 (#33)
By-law No.	2010-152	September 27, 2010 (#34)
By-law No.	2010-168	November 15, 2010 (#35)
By-law No.	2011-23	March 28, 2011 (#36)
By-law No.	2011-77	June 27, 2011 (#37)
By-law No.	2011-93	August 15, 2011 (#38)

By-law No.	2011-118	October 24, 2011 (#39)
By-law No.	2011-128	November 14, 2011 (#40)
By-law No.	2012-8	January 16, 2012 (#41)
By-law No.	2012-10	January 30, 2012 (#42)
By-law No.	2012-36	March 5, 2012 (#43)
By-law No.	2012-64	April 23, 2012 (#44)
By-law No.	2012-101	July 16, 2012 (#45)
By-law No.	2012-118	August 13, 2012 (#46)
By-law No.	2012-135	October 1, 2012 (#47)
By-law No.	2012-150	November 26, 2012 (#48)
By-law No.	2013-5	January 21, 2013 (#49)
By-law No.	2013-18	February 4, 2013 (#50)
By-law No.	2013-34	March 18, 2013 (#51)
By-law No.	2013-44	April 8, 2013 (#52)
By-law No.	2013-65	May 27, 2013 (#53)
By-law No.	2013-99	July 18, 2013 (#54)
By-law No.	2013-118	September 16, 2013 (#55)
By-law No.	2013-126	October 21, 2013 (#56)
By-law No.	2013-129	November 4, 2013 (#57)
By-law No.	2013-133	November 25, 2013 (#58)
By-law No.	2013-146	December 9, 2013 (#59)
By-law No.	2014-15	February 10, 2014 (#60)
By-law No.	2014-30	May 12, 2014 (#61)
By-law No.	2014-43	June 2, 2014 (#62)
By-law No.	2014-85	August 14, 2014 (#63)
By-law No.	2014-91	September 15, 2014 (#64)
By-law No.	2014-98	October 6, 2014 (#65)
By-law No.	2014-106	December 15, 2014 (#66)
By-law No.	2015-6	February 9, 2015 (#67)
By-law No.	2015-22	March 30, 2015 (#68)
By-law No.	2015-26	April 20, 2015 (#69)
By-law No.	2015-44	May 11, 2015 (#70)
By-law No.	2015-48	June 9, 2015 (#71)
By-law No.	2015-62	June 29, 2015 (#72)
By-law No.	2015-72	July 20, 2015 (#73)
By-law No.	2015-79	September 28, 2015 (#74)
By-law No.	2015-110	December 7, 2015 (#75)
By-law No.	2016-9	January 18, 2016 (#76)
By-law No.	2016-41	April 25, 2016 (#77)
By-law No.	2016-46	May 16, 2016 (#78)
By-law No.	2016-81	July 18, 2016 (#79)
By-law No.	2016-92	August 22, 2016 (#80)
By-law No.	2016-97	September 19, 2016 (#81)
By-law No.	2016-111	October 24, 2016 (#82)
By-law No.	2016-116	November 14, 2016 (#83)
By-law No.	2016-130	December 12, 2016 (#84)
By-law No.	2017-5	January 23, 2017 (#85)
By-law No.	2017-15	February 13, 2017 (#86)

By-law No.	2017-22	March 6, 2017 (#87)
By-law No.	2017-33	April 3, 2017 (#88)
By-law No.	2017-34	April 3, 2017 (#89)
By-law No.	2017-42	May 1, 2017 (#90)
By-law No.	2017-49	May 15, 2017 (#91)
By-law No.	2017-70	June 5, 2017 (#92) – Province Approved Sept 29, 2017
By-law No.	2017-80	June 26, 2017 (#93)
By-law No.	2017-93	August 24, 2017 (#94)
By-law No.	2017-99	October 23, 2017 (#95)
By-law No.	2017-119	December 11, 2017 (#96)
By-law No.	2018-4	January 29, 2018 (#97)
By-law No.	2018-12	February 12, 2018 (#98)
By-law No.	2018-27	April 9, 2018 (#99)
By-law No.	2018-37	May 14, 2018 (#100)
By-law No.	2018-54	June 4, 2018 (#101)
By-law No.	2018-63	June 25, 2018 (#102) – replaced by By-law 2018-96
By-law No.	2018-70	July 26, 2018 (#103)
By-law No.	2018-85	September 17, 2018 (#104)
By-law No.	2018-92	October 1, 2018 (#105)
By-law No.	2018-96	November 26, 2018 (#106)
By-law No.	2018-109	December 13, 2018 (#107)
By-law No.	2019-1	January 21, 2019 (#108)
By-law No.	2019-23	March 4, 2019 (#109)
By-law No.	2019-31	March 4, 2019 (#110)
By-law No.	2019-35	April 1, 2019 (#111)
By-law No.	2019-71	June 3, 2019 (#112)
By-law No.	2019-90	August 15, 2019 (#113)
By-law No.	2019-92	August 15, 2019 (#114)
By-law No.	2019-95	September 16, 2019 (#115)
By-law No.	2019-100	October 7, 2019 (#116)
By-law No.	2019-112	December 12, 2019 (#117)
By-law No.	2020-25	April 6, 2020 (#118)
By-law No.	2020-49	May 25, 2020 (#119)
By-law No.	2020-71	August 27, 2020 (#120)
By-law No.	2021-39	May 10, 2021 (#121)
By-law No.	2021-53	June 7, 2021 (#122)
By-law No.	2021-64	June 28, 2021 (#123)
By-law No.	2021-100	October 4, 2021 (#124)
By-law No.	2021-108	October 25, 2021 (#125)
By-law No.	2022-1	January 24, 2022 (#126)
By-law No.	2022-2	January 24, 2022 (#127)
By-law No.	2022-41	April 4, 2022 (#128)
By-law No.	2022-46	April 25, 2022 (#129)
By-law No.	2022-47	April 25, 2022 (#130)
By-law No.	2022-59	May 16, 2022 (#131)
By-law No.	2022-81	July 21, 2022 (#132)
By-law No.	2022-104	October 3, 2022 (#133)
By-law No.	2022-118	October 31, 2022 (#134)

By-law No.	2022-127	December 7, 2022 (#135)
By-law No.	2023-003	January 16, 2023 (#136)
By-law No.	2023-037	April 3, 2023 (#137)
By-law No.	2023-041	April 17, 2023 (#138)
By-law No.	2023-047	May 1, 2023 (#139)
By-law No.	2023-049	May 1, 2023 (#140)
By-law No.	2023-053	May 15, 2023 (#141)
By-law No.	2023-063	June 5, 2023 (#142)
By-law No.	2023-073	July 17, 2023 (#143)
By-law No.	2023-086	August 14, 2023 (#144)
By-law No.	2023-108	November 20, 2023 (#145)
By-law No.	2023-119	December 11, 2023 (#146)
By-law No.	2024-012	January 15, 2024 (#147)
By-law No.	2024-023	February 12, 2024 (#148)
By-law No.	2024-033	March 25, 2024 (#149)
By-law No.	2024-054	April 22, 2024 (#150)
By-law No.	2024-072	June 17, 2024 (#151)
By-law No.	2024-078	July 15, 2024 (#152)
By-law No.	2024-084	July 25, 2024 (#153)
By-law No.	2024-092	September 9, 2024 (#154)
By-law No.	2024-110	October 21, 2024 (#155)
By-law No.	2024-120	November 4, 2024 (#156)
By-law No.	2024-127	November 18, 2024 (#157)
By-law No.	2025-023	March 24, 2025 (#158)
By-law No.	2025-036	April 28, 2025 (#159)
By-law No.	2025-047	April 28, 2025 (#160)

SCHEDULE "1" TO BY-LAW NUMBER 2007-55 OF THE CITY OF ORILLIA

PERMITTED ANGLE PARKING

<u>ROAD</u>	<u>SIDE</u>	<u>BETWEEN</u>
1. Market Street	South	A point 35 metres west of West Street and Andrew Street
2. Secondary road in Couchiching Beach Park	North	East and west limits
3. Dunedin Street	West	Victoria Street and Powlie Street

SCHEDULE "2" TO BY-LAW NUMBER 2007-55 OF THE CITY OF ORILLIA

ACCESSIBLE PARKING

Streets

<u>LOCATION</u>			<u>PARKING RESTRICTIONS</u>
<u>ROAD</u>	<u>SIDE</u>	<u>BETWEEN</u>	<u>PROHIBITED</u>
1. Matchedash Street North	East	A point 20 metres north of Mississaga Street East and a point 7 metres northerly therefrom	2 hour maximum parking only for vehicles displaying a Ministry of Transportation accessible parking permit B2024-072
2. Colborne Street West	South	A point 15 metres west of West Street South and a point 7 metres westerly therefrom	2 hour maximum parking only for vehicles displaying a Ministry of Transportation accessible parking permit B2024-072
3. Mississaga Street	North	A point 11 metres west of Peter Street and a point 6 metres westerly therefrom	2 hour maximum parking only for vehicles displaying a Ministry of Transportation accessible parking permit
4. Mississaga Street	South	A point 19 metres east of Peter Street and a point 6 metres easterly therefrom	2 hour maximum parking only for vehicles displaying a Ministry of Transportation accessible parking permit
3. West Street	West	A point 16 metres south of Mississaga Street and a point 7 metres southerly therefrom	2 hour maximum parking only for vehicles displaying a Ministry of Transportation accessible parking permit B2017-33
5. West Street	West	A point 38 metres south of Mississaga Street and a point 7 metres southerly therefrom	2 hour maximum parking only for vehicles displaying a Ministry of Transportation accessible parking permit B2017-33
6. Peter Street	West	A point 38 metres north of Mississaga Street and a point 6 metres northerly therefrom	2 hour maximum parking only for vehicles displaying a Ministry of Transportation accessible parking permit
7. Mississaga St.	South	A point 38 metres west of Andrew Street to a point 44 metres west of Andrew Street	2 hour maximum parking only for vehicles displaying a Ministry of Transportation accessible parking permit

SCHEDULE "2" TO BY-LAW NUMBER 2007-55 OF THE CITY OF ORILLIA

ACCESSIBLE PARKING - continued

Streets

<u>LOCATION</u>			<u>PARKING RESTRICTIONS</u>
<u>ROAD</u>	<u>SIDE</u>	<u>BETWEEN</u>	<u>PROHIBITED</u>
8. Matchedash St.	West	A point 15 metres south of Mississaga St. and a point 6.7 metres southerly therefrom	2 hour maximum parking only for vehicles displaying a Ministry of Transportation accessible parking permit
7. Market Street	South	A point 11.8 metres from the westerly side of West Street to a point 6.5 metres westerly therefrom	2 hour maximum parking only for vehicles displaying a Ministry of Transportation accessible parking permit
		(2 spaces side by side)	B2012-135
9. 3200 Monarch Drive			a total of four (4) accessible parking space as marked with appropriate signage, only for vehicles displaying a Ministry of Transportation accessible parking permit B2018-4
8. Peter Street	East	A point 19 metres south of Mississaga Street and a point 7 metres southerly therefrom	2 hour maximum parking only for vehicles displaying a Ministry of Transportation accessible parking permit
			B2010-103
10. Peter Street	East	A point 17 metres south of Mississaga Street and a point 7 metres southerly therefrom	2 hour maximum parking only for vehicles displaying a Ministry of Transportation accessible parking permit B2010-103
11. Veterans' Park Parking Area	East	A point 175 metres south of Mississaga Street to a point 5.4m southerly therefrom	3 hour maximum parking only for vehicles displaying a Ministry of Transportation accessible parking permit
12. Veterans' Park Parking Area	West	A point 85 metres south of Mississaga Street to a point 5.4m southerly therefrom	3 hour maximum parking only for vehicles displaying a Ministry of Transportation accessible parking permit
13. Veterans' Park Parking Area	West	South side of Mississaga Street to a point 4m southerly therefrom	3 hour maximum parking only for vehicles displaying a Ministry of Transportation accessible parking permit

SCHEDULE "2" TO BY-LAW NUMBER 2007-55 OF THE CITY OF ORILLIA

ACCESSIBLE PARKING - continued

Streets

<u>LOCATION</u>			<u>PARKING RESTRICTIONS</u>
<u>ROAD</u>	<u>SIDE</u>	<u>BETWEEN</u>	<u>PROHIBITED</u>
14. West Ridge Shopping Centre			
a)	Food Basics		a total of eight (8) accessible parking spaces as marked with appropriate signage, only for vehicles displaying a Ministry of Transportation accessible parking permit
b)	Tim Hortons		a total of one (1) accessible parking space as marked with appropriate signage, only for vehicles displaying a Ministry of Transportation accessible parking permit
c)	Scotiabank		a total of two (2) accessible parking spaces as marked with appropriate signage, only for vehicles displaying a Ministry of Transportation accessible parking permit
d)	A & W Restaurant		a total of one (1) accessible parking space as marked with appropriate signage, only for vehicles displaying a Ministry of Transportation accessible parking permit
e)	SportChek Plaza		a total of eight (8) accessible parking spaces as marked with appropriate signage, only for vehicles displaying a Ministry of Transportation accessible parking permit
f)	Home Depot		a total of eight (8) accessible parking spaces as marked with appropriate signage, only for vehicles displaying Ministry of Transportation accessible parking permit

SCHEDULE "2" TO BY-LAW NUMBER 2007-55 OF THE CITY OF ORILLIA

ACCESSIBLE PARKING - continued

Streets

<u>LOCATION</u>			<u>PARKING RESTRICTIONS</u>
<u>ROAD</u>	<u>SIDE</u>	<u>BETWEEN</u>	<u>PROHIBITED</u>
15. Mississaga Street	South	A point 25.6 metres east of West Street and a point 7.6 metres easterly therefrom	3 hour maximum parking only for vehicles displaying a Ministry of Transportation accessible parking permit
16. Walmart – 175 Murphy Road			a total of twenty seven (27) accessible parking spaces as marked with appropriate signage, only for vehicles displaying a Ministry of Transportation accessible parking permit
17. Foxfell Friends Co-operative – 15 Rachel Road			a total of four (4) accessible parking spaces as marked with appropriate signage, only for vehicles displaying a Ministry of Transportation accessible parking permit B2013-133
18. 354 Atherley Road			a total of four (4) accessible parking spaces as marked with appropriate signage, only for vehicles displaying a Ministry of Transportation accessible parking permit B2013-146
19. 492 Laclie Street			a total of one (1) accessible parking space as marked with appropriate signage, only for vehicles displaying a Ministry of Transportation accessible parking permit B2015-26
20. Costco – 625 University Ave.			a total of sixteen (16) accessible parking space as marked with appropriate signage, only for vehicles displaying a Ministry of Transportation accessible parking permit B2017-93
21. 26 Fittons Road East			a total of three (3) accessible parking space as marked with appropriate signage, only for vehicles displaying a Ministry of Transportation accessible parking permit B2018-12

SCHEDULE "2" TO BY-LAW NUMBER 2007-55 OF THE CITY OF ORILLIA

ACCESSIBLE PARKING - continued

Streets

<u>LOCATION</u>			<u>PARKING RESTRICTIONS</u>
<u>ROAD</u>	<u>SIDE</u>	<u>BETWEEN</u>	<u>PROHIBITED</u>
22. 650 Harvie Settlement Road			a total of four (4) accessible parking space as marked with appropriate signage, only for vehicles displaying a Ministry of Transportation accessible parking permit B2018-85
23. 725 University Avenue			a total of ten (10) accessible parking space as marked with appropriate signage, only for vehicles displaying a Ministry of Transportation accessible parking permit B2018-85
24. 115 West Street North			a total of three (3) accessible parking spaces as marked with appropriate signage, only for vehicles displaying a Ministry of Transportation accessible parking permit B2018-92
25. 125 West Street North			a total of four (4) accessible parking spaces as marked with appropriate signage, only for vehicles displaying a Ministry of Transportation accessible parking permit B2018-92
26. 705 University Avenue			a total of two (2) accessible parking spaces as marked with appropriate signage, only for vehicles displaying a Ministry of Transportation accessible parking permit B2018-109
27. 85 Barrie Road			a total of five (5) accessible parking spaces as marked with appropriate signage, only for vehicles displaying a Ministry of Transportation accessible parking permit B2019-23
28. 10 Bond Street			a total of two (2) accessible parking spaces as marked with appropriate signage, only for vehicles displaying a Ministry of Transportation accessible parking permit B2019-35

SCHEDULE "2" TO BY-LAW NUMBER 2007-55 OF THE CITY OF ORILLIA

ACCESSIBLE PARKING - continued

Streets

<u>LOCATION</u>			<u>PARKING RESTRICTIONS</u>
<u>ROAD</u>	<u>SIDE</u>	<u>BETWEEN</u>	<u>PROHIBITED</u>
29. 125 Fittons Road West			a total of six (6) accessible parking spaces as marked with appropriate signage, only for vehicles displaying a Ministry of Transportation accessible parking permit B2019-71
30. 255 Oxford Street			a total of three (3) accessible parking spaces as marked with appropriate signage, only for vehicles displaying a Ministry of Transportation accessible parking permit B2019-71
31. 219 Mississaga Street West			a total of one (1) accessible parking space as marked with appropriate signage, only for vehicles displaying a Ministry of Transportation accessible parking permit B2019-71
32. 1 University Avenue (OPP Detachment)			a total of eight (8) accessible parking spaces as marked with appropriate signage, only for vehicles displaying a Ministry of Transportation accessible parking permit B2019-71
33. 250 Matchedash Street South			a total of one (1) accessible parking space as marked with appropriate signage, only for vehicles displaying a Ministry of Transportation accessible parking permit B2019-90
34. 3281 Monarch Drive			a total of two (2) accessible parking spaces as marked with appropriate signage, only for vehicles displaying a Ministry of Transportation accessible parking permit B2019-90
35. 3287 Monarch Drive			a total of two (2) accessible parking spaces as marked with appropriate signage, only for vehicles displaying a Ministry of Transportation accessible parking permit B2019-90

SCHEDULE "2" TO BY-LAW NUMBER 2007-55 OF THE CITY OF ORILLIA

ACCESSIBLE PARKING - continued

Streets

<u>LOCATION</u>			<u>PARKING RESTRICTIONS</u>
<u>ROAD</u>	<u>SIDE</u>	<u>BETWEEN</u>	<u>PROHIBITED</u>
36. 400 Lucy Lane			a total of two (2) accessible parking spaces as marked with appropriate signage, only for vehicles displaying a Ministry of Transportation accessible parking permit B2019-95
37. 425 West Street South			a total of one (1) accessible parking space as marked with appropriate signage, only for vehicles displaying a Ministry of Transportation accessible parking permit B2019-95
38. 4 Mulcahy Court			a total of six (6) accessible parking spaces as marked with appropriate signage, only for vehicles displaying a Ministry of Transportation accessible parking permit B2019-100
39. 70 Swinimer Drive (Hydro One)			a total of ten (10) accessible parking spaces as marked with appropriate signage, only for vehicles displaying a Ministry of Transportation accessible parking permit B2019-112
40. 64 to 71 Elgin Street			a total of one (1) accessible parking space as marked with appropriate signage, only for vehicles displaying a Ministry of Transportation accessible parking permit B2020-25
41. 75 Queen Street East			a total of six (6) accessible parking spaces as marked with appropriate signage, only for vehicles displaying a Ministry of Transportation accessible parking permit B2020-25
42. 115 Murphy Road			a total of two (2) accessible parking spaces as marked with appropriate signage, only for vehicles displaying a Ministry of Transportation accessible parking permit B2020-25

SCHEDULE "2" TO BY-LAW NUMBER 2007-55 OF THE CITY OF ORILLIA

ACCESSIBLE PARKING - continued

Streets

<u>LOCATION</u>			<u>PARKING RESTRICTIONS</u>
<u>ROAD</u>	<u>SIDE</u>	<u>BETWEEN</u>	<u>PROHIBITED</u>
43. 163 Mary Street			a total of one (1) accessible parking space as marked with appropriate signage, only for vehicles displaying a Ministry of Transportation accessible parking permit B2021-100
44. 80 Victoria Street			a total of one (1) accessible parking space as marked with appropriate signage, only for vehicles displaying a Ministry of Transportation accessible parking permit B2022-1
45. 124 Norweld Drive			a total of one (1) accessible parking space as marked with appropriate signage, only for vehicles displaying a Ministry of Transportation accessible parking permit B2022-1
46. 2 Borland Street East			a total of one (1) accessible parking space as marked with appropriate signage, only for vehicles displaying a Ministry of Transportation accessible parking permit B2022-1
47. 39 and 41 Orchard Point Road			a total of two (2) accessible parking spaces as marked with appropriate signage, only for vehicles displaying a Ministry of Transportation accessible parking permit B2022-41
48. 679 Atherley Road			a total of four (4) accessible parking spaces as marked with appropriate signage, only for vehicles displaying a Ministry of Transportation accessible parking permit B2022-118
49. 600 Laclie Street			a total of three (3) accessible parking spaces as marked with appropriate signage, only for vehicles displaying a Ministry of Transportation accessible parking permit B2022-118

SCHEDULE "2" TO BY-LAW NUMBER 2007-55 OF THE CITY OF ORILLIA

ACCESSIBLE PARKING - continued

Streets

<u>LOCATION</u>			<u>PARKING RESTRICTIONS</u>
<u>ROAD</u>	<u>SIDE</u>	<u>BETWEEN</u>	<u>PROHIBITED</u>
50. 100 Colborne Street West			a total of two (2) accessible parking spaces as marked with appropriate signage, only for vehicles displaying a Ministry of Transportation accessible parking permit B2022-127
51. 255 West Street South			a total of seven (7) accessible parking spaces as marked with appropriate signage, only for vehicles displaying a Ministry of Transportation accessible parking permit B2023-041
52. 75 Barrie Road			a total of seven (7) accessible parking spaces as marked with appropriate signage, only for vehicles displaying a Ministry of Transportation accessible parking permit B2023-047
53. 3285 Monarch Drive PAD 3 - Chick Fil-A			a total of two (2) accessible parking spaces as marked with appropriate signage, only for vehicles displaying a Ministry of Transportation accessible parking permit B2023-119
54. 175 Oxford Street			a total of two (2) accessible parking spaces as marked with appropriate signage, only for vehicles displaying a Ministry of Transportation accessible parking permit B2023-119
55. 144 Elgin Street			a total of two (2) accessible parking spaces as marked with appropriate signage, only for vehicles displaying a Ministry of Transportation accessible parking permit B2023-119
56. 256 Hughes Road			a total of one (1) accessible parking space as marked with appropriate signage, only for vehicles displaying a Ministry of Transportation accessible parking permit B2023-119

SCHEDULE "2" TO BY-LAW NUMBER 2007-55 OF THE CITY OF ORILLIA

ACCESSIBLE PARKING - continued

Streets

<u>LOCATION</u>			<u>PARKING RESTRICTIONS</u>
<u>ROAD</u>	<u>SIDE</u>	<u>BETWEEN</u>	<u>PROHIBITED</u>
57. 6 Nelle Carter Court			a total of three (3) accessible parking spaces as marked with appropriate signage, only for vehicles displaying a Ministry of Transportation accessible parking permit B2024-023
58. 7 Nelle Carter Court			a total of four (4) accessible parking spaces as marked with appropriate signage, only for vehicles displaying a Ministry of Transportation accessible parking permit B2024-023
59. 70 Front Street North (adjacent private condo road)			a total of one (1) accessible parking space as marked with appropriate signage, only for vehicles displaying a Ministry of Transportation accessible parking permit B2024-078
60. 600 Sundial Drive			a total of nine (9) accessible parking spaces as marked with appropriate signage, only for vehicles displaying a Ministry of Transportation accessible parking permit B2024-092
61. 26 Nelle Carter Court			a total of one (1) accessible parking space as marked with appropriate signage, only for vehicles displaying a Ministry of Transportation accessible parking permit B2024-092
62. 495 West Street South			a total of one (1) accessible parking space as marked with appropriate signage, only for vehicles displaying a Ministry of Transportation accessible parking permit B2024-092

SCHEDULE "2"

Accessible Parking

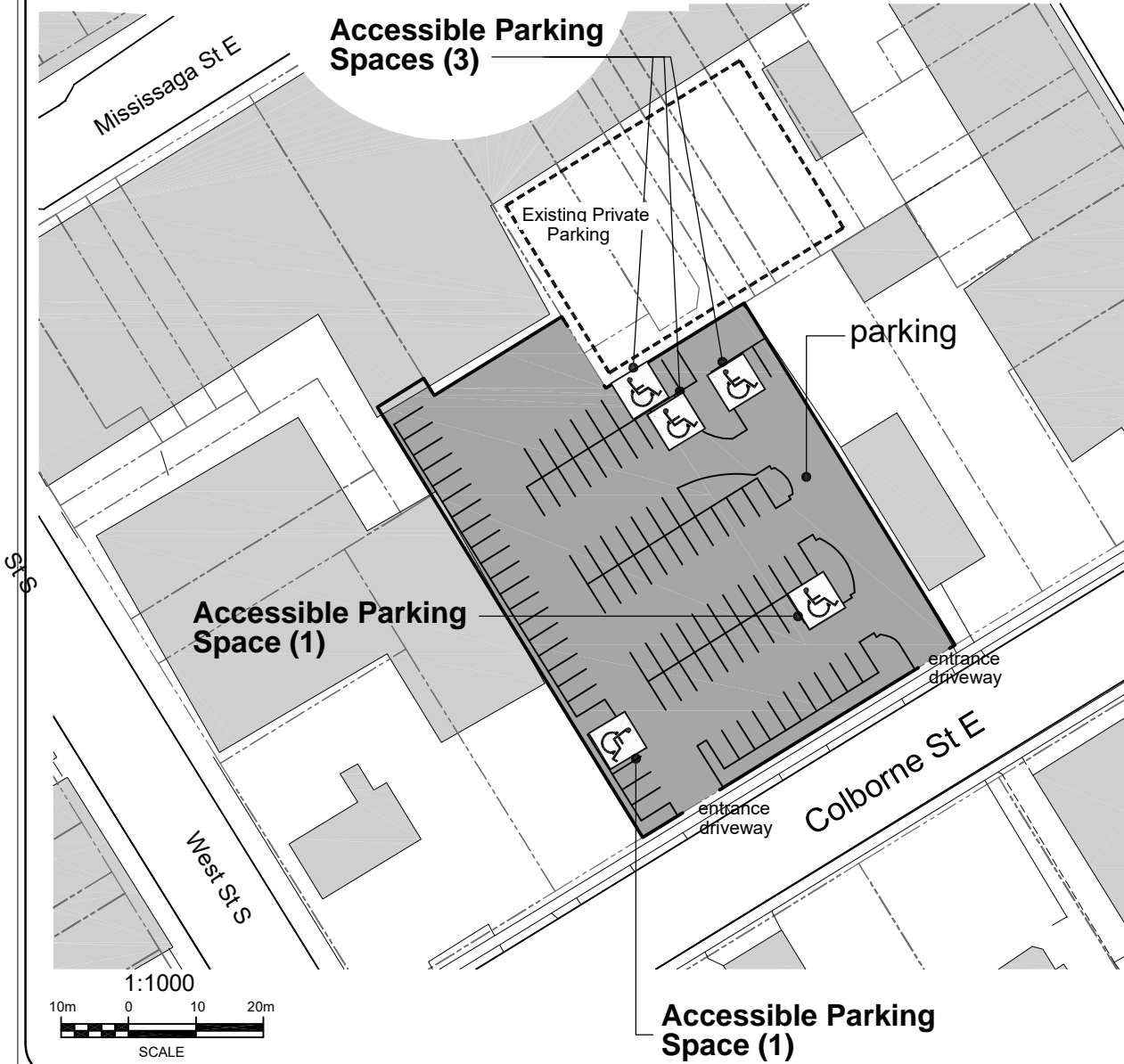

Municipal Parking Lot 1 (Heritage Lot)

Location:

Those areas of Lot Number 1 (Colborne Street East Parking Lot) as shown on the sketch below.

Parking Restrictions:

5 hour maximum parking for vehicles displaying a valid Accessible Parking Permit.



DESIGN BY:
DRAWN BY: WH
CHECKED BY: SC
APPROVED BY:
DATE: MARCH 6, 2012
PLOTTED: MARCH 6, 2012



THE CORPORATION OF THE
CITY OF ORILLIA

PUBLIC WORKS DEPARTMENT

TITLE
Municipal Parking Lot 1 Parking

FILE:	
SHEET:	PLAN No:
ACAD FILE:	skPNRpk1.DWG

BY-LAW NUMBER 2007-55 OF THE CITY OF ORILLIA

SCHEDULE "2"

Accessible Parking

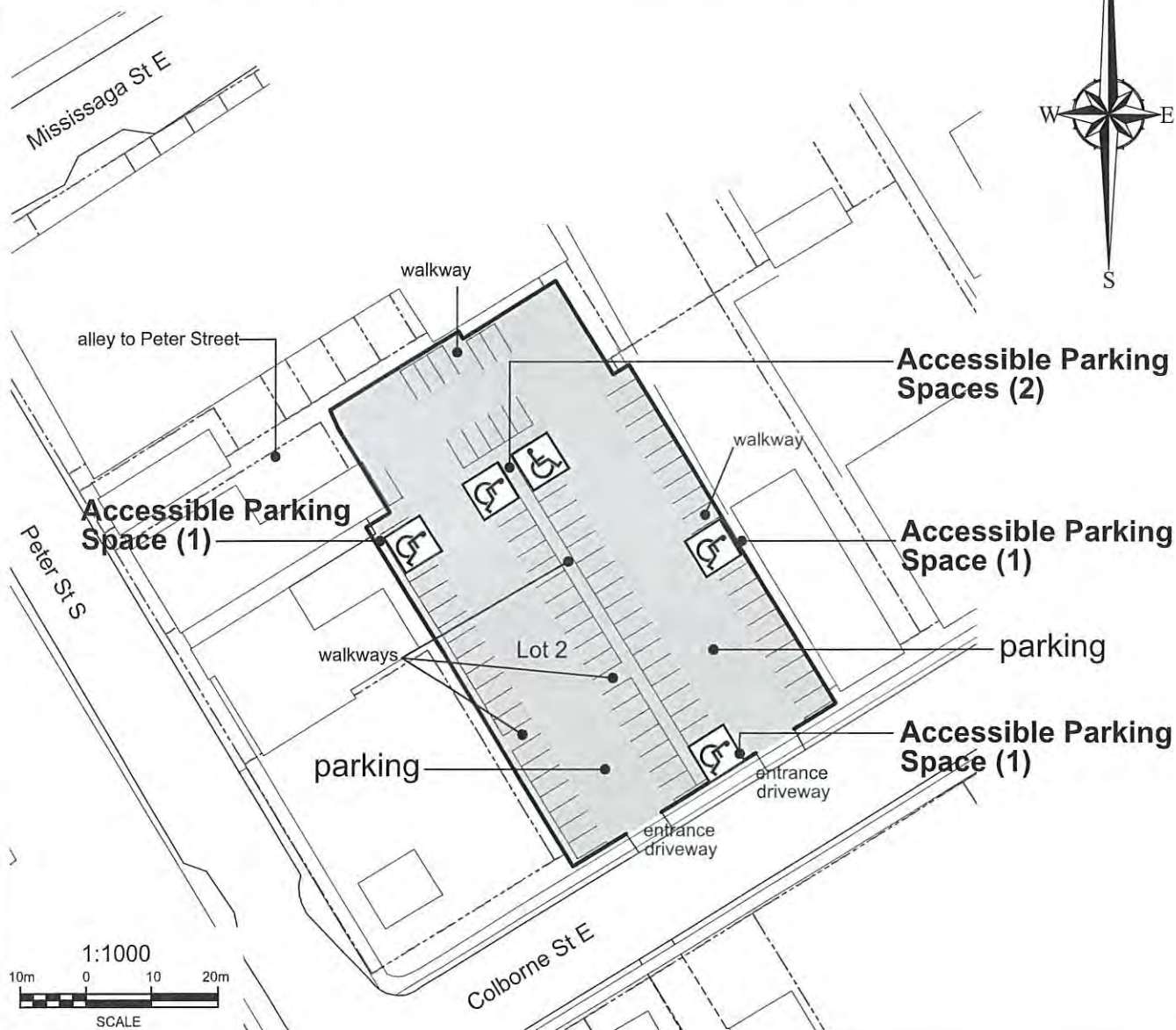
Municipal Parking Lot 2 (Sir Samuel Steele Lot)

Location:

Those areas of Lot Number 2 (Colborne Street East Parking Lot) as shown on the sketch below. (5 spaces total.)

Parking Restrictions:

5 hour maximum parking for vehicles displaying a valid Accessible Parking permit.



DESIGN BY:
DRAWN BY: WH
CHECKED BY: SC
APPROVED BY:
DATE: JUNE 12, 2024
PLOTTED: JUNE 12, 2024

ORILLIA
Development Services and
Engineering Department

TITLE
Municipal Parking Lot 2 Parking

FILE:	
SHEET:	PLAN No:
ACAD FILE: skPNRpk1.DWG	

SCHEDULE "2"

Accessible Parking

Municipal Parking Lot 3

Location:

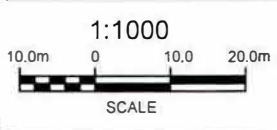
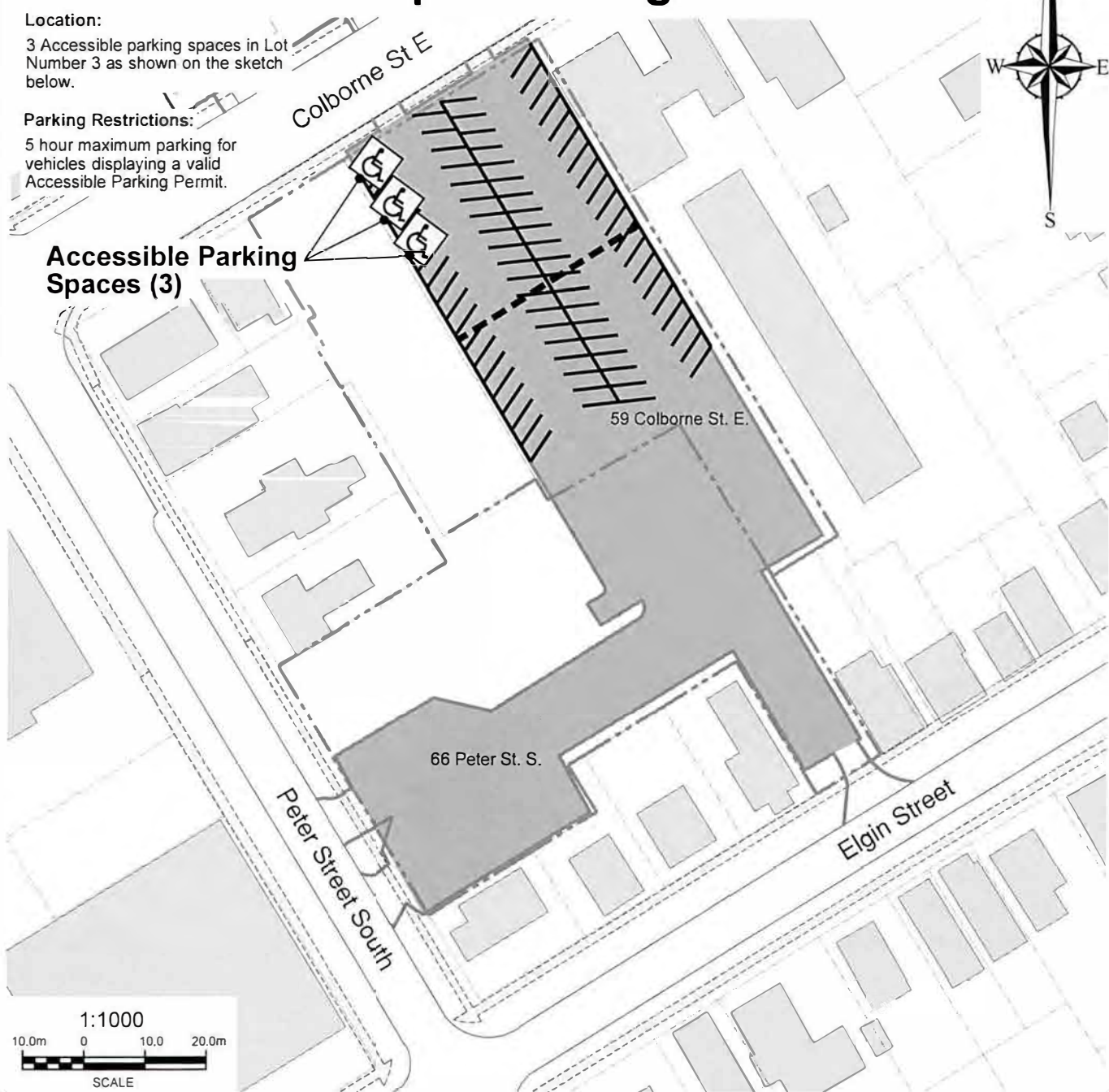
3 Accessible parking spaces in Lot Number 3 as shown on the sketch below.

Parking Restrictions:

5 hour maximum parking for vehicles displaying a valid Accessible Parking Permit.



Accessible Parking Spaces (3)



DESIGN BY:
DRAWN BY: WH
CHECKED BY: LD
APPROVED BY:
DATE: DEC. 17, 2021
PLOTTED: DEC. 17, 2021

ORILLIA
Development Services and
Engineering Department

TITLE
**Municipal Parking Lot 3
Parking**

FILE:	
SHEET:	PLAN No:
ACAD FILE: SKLDPK58.DWG	

SCHEDULE "2"

Accessible Parking

Municipal Parking Lot 4


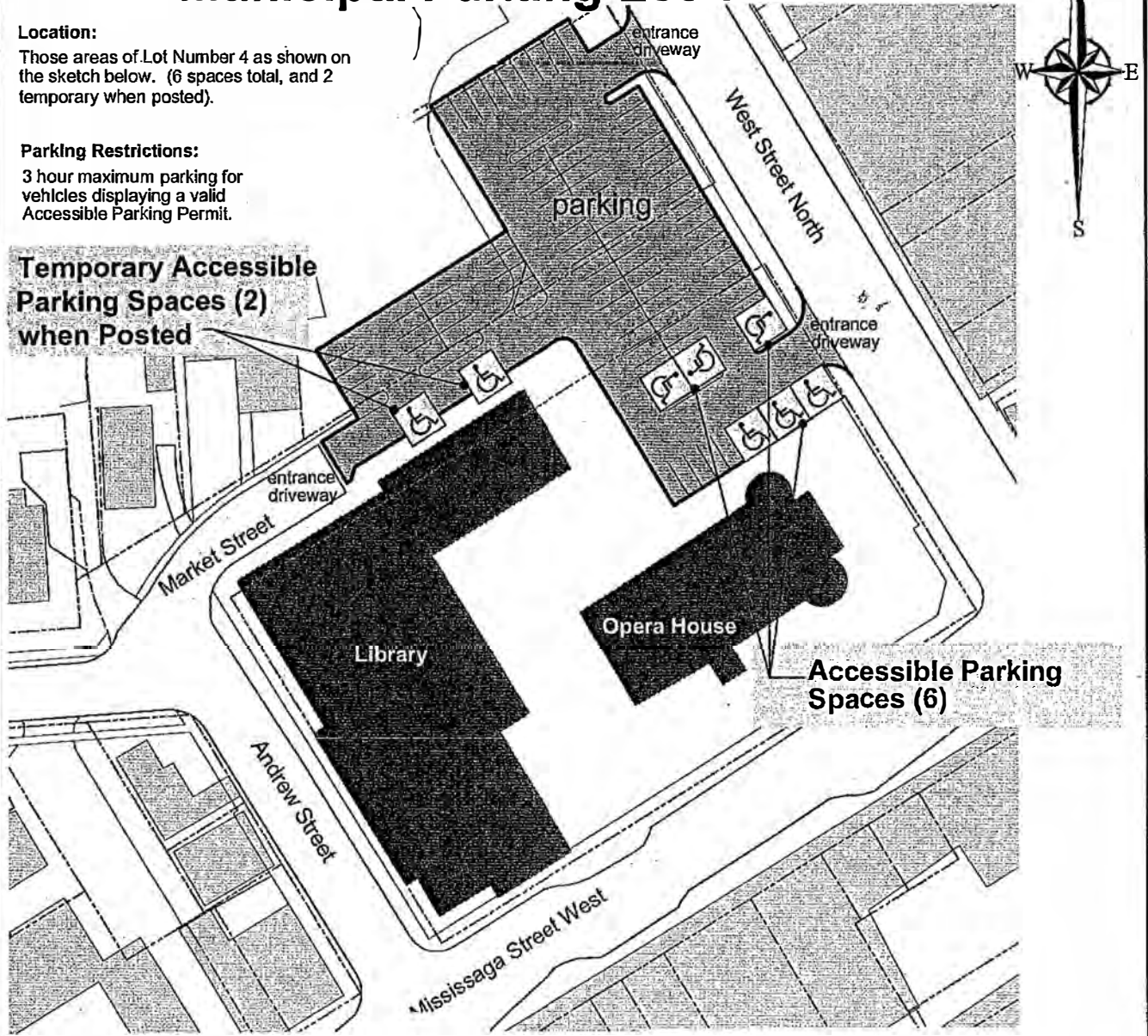
Location:

Those areas of Lot Number 4 as shown on the sketch below. (6 spaces total, and 2 temporary when posted).

Parking Restrictions:

3 hour maximum parking for vehicles displaying a valid Accessible Parking Permit.

Temporary Accessible Parking Spaces (2) when Posted



DESIGN BY:
DRAWN BY: WH
CHECKED BY: SC
APPROVED BY:
DATE: MAY 1, 2018
PLOTTED: MAY 1, 2018



THE CORPORATION OF THE
CITY of ORILLIA

Development Services and
Engineering Department

TITLE
Municipal Parking Lot 4 Parking

FILE:	
SHEET:	PLAN No:
ACAD FILE: SKPNRPk1.DWG	

BY-LAW NUMBER 2007-55 OF THE CITY OF ORILLIA

SCHEDULE "2"

Accessible Parking

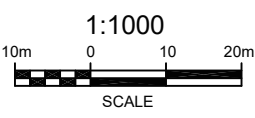
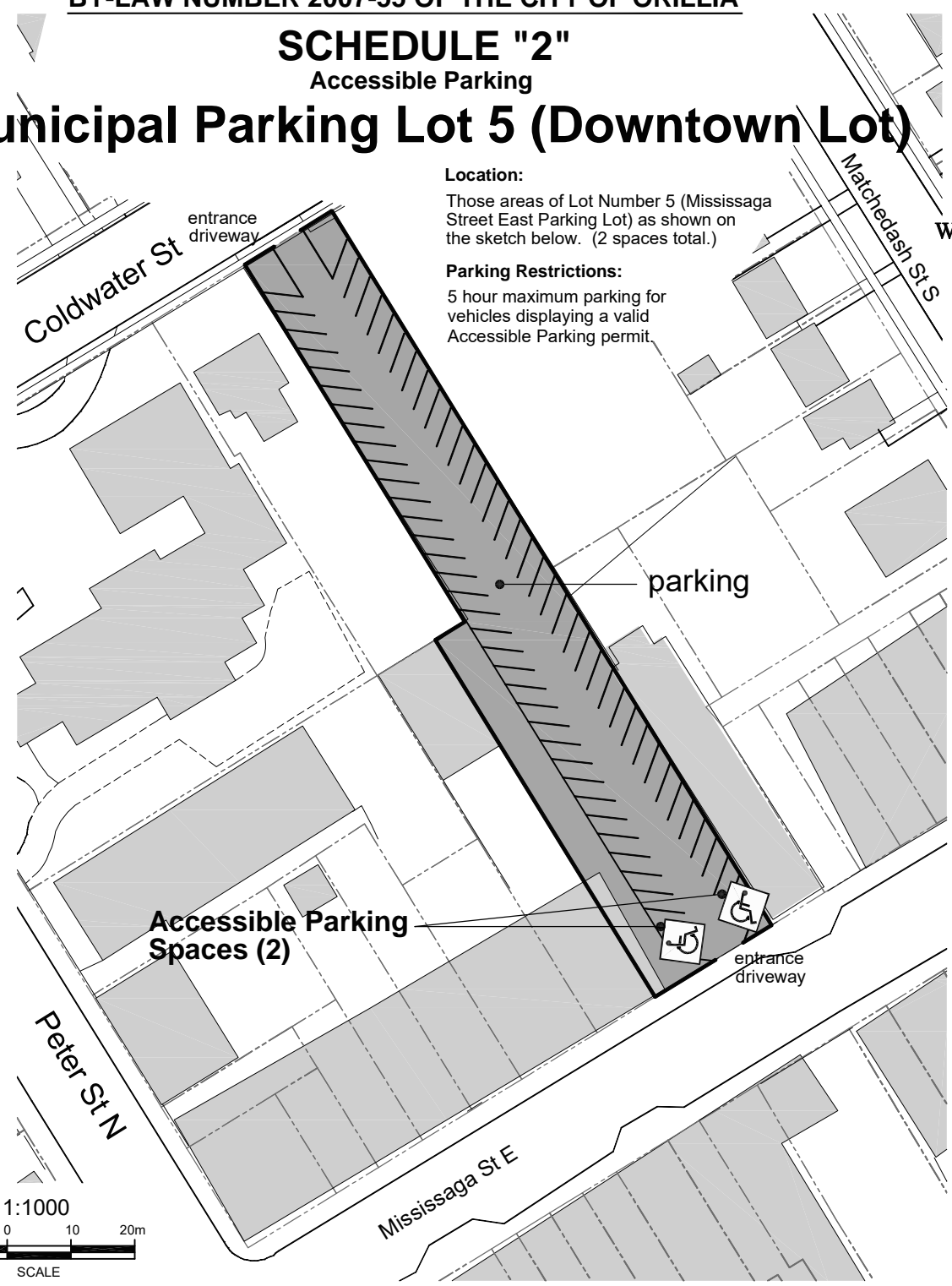
Municipal Parking Lot 5 (Downtown Lot)

Location:

Those areas of Lot Number 5 (Mississaga Street East Parking Lot) as shown on the sketch below. (2 spaces total.)

Parking Restrictions:

5 hour maximum parking for vehicles displaying a valid Accessible Parking permit.



DESIGN BY:
DRAWN BY: WH
CHECKED BY: SC
APPROVED BY:
DATE: MARCH 6, 2012
PLOTTED: MARCH 6, 2012



THE CORPORATION OF THE
CITY OF ORILLIA

PUBLIC WORKS DEPARTMENT

TITLE
Municipal Parking Lot 5
Parking

FILE:	
SHEET:	PLAN No:
ACAD FILE:	
skPNRpk1.DWG	

SCHEDULE "2"

Parking For The Physically Disabled

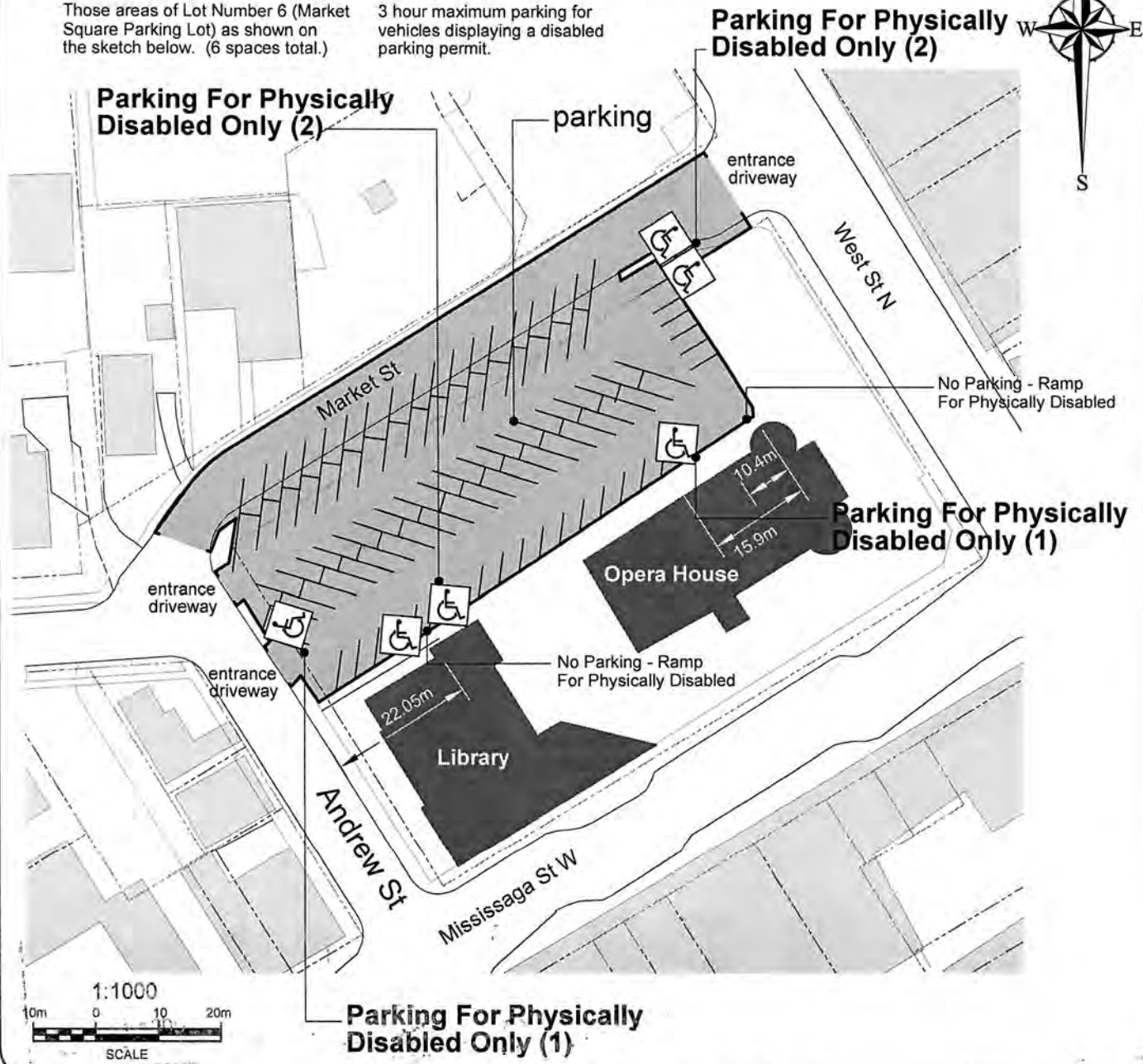
Municipal Parking Lot 6

Location:

Those areas of Lot Number 6 (Market Square Parking Lot) as shown on the sketch below. (6 spaces total.)

Parking Restrictions:

3 hour maximum parking for vehicles displaying a disabled parking permit.



DESIGN BY:	n/a.
DRAWN BY:	WH
CHECKED BY:	n/a
APPROVED BY:	n/a
DATE:	JULY 13, 07
PLOTTED:	JULY 13, 07



THE CORPORATION OF THE
CITY OF ORILLIA

PUBLIC WORKS DEPARTMENT

TITLE

**Municipal Parking Lot 6
Parking**

FILE:

n/a

SHEET:

PLAN No:

n/a

ACAD FILE:

skPNRpk1.DWG

BY-LAW NUMBER 2007-55 OF THE CITY OF ORILLIA

SCHEDULE "2"

Accessible Parking

Municipal Parking Lot 7 (Champlain Lot)

Location:

Those areas of Lot Number 7 (Andrew Street Parking Lot) as shown on the sketch below. (2 spaces total.)

Parking Restrictions:

5 hour maximum parking for vehicles displaying a valid Accessible Parking permit.



DESIGN BY:
DRAWN BY: WH
CHECKED BY: SC
APPROVED BY:
DATE: MARCH 6, 2012
PLOTTED: MARCH 6, 2012



THE CORPORATION OF THE
CITY of ORILLIA

PUBLIC WORKS DEPARTMENT

TITLE

**Municipal Parking Lot 7
Parking**

FILE:

SHEET: PLAN No:

ACAD FILE:
skPNRpk1.DWG

BY-LAW NUMBER 2007-55 OF THE CITY OF ORILLIA

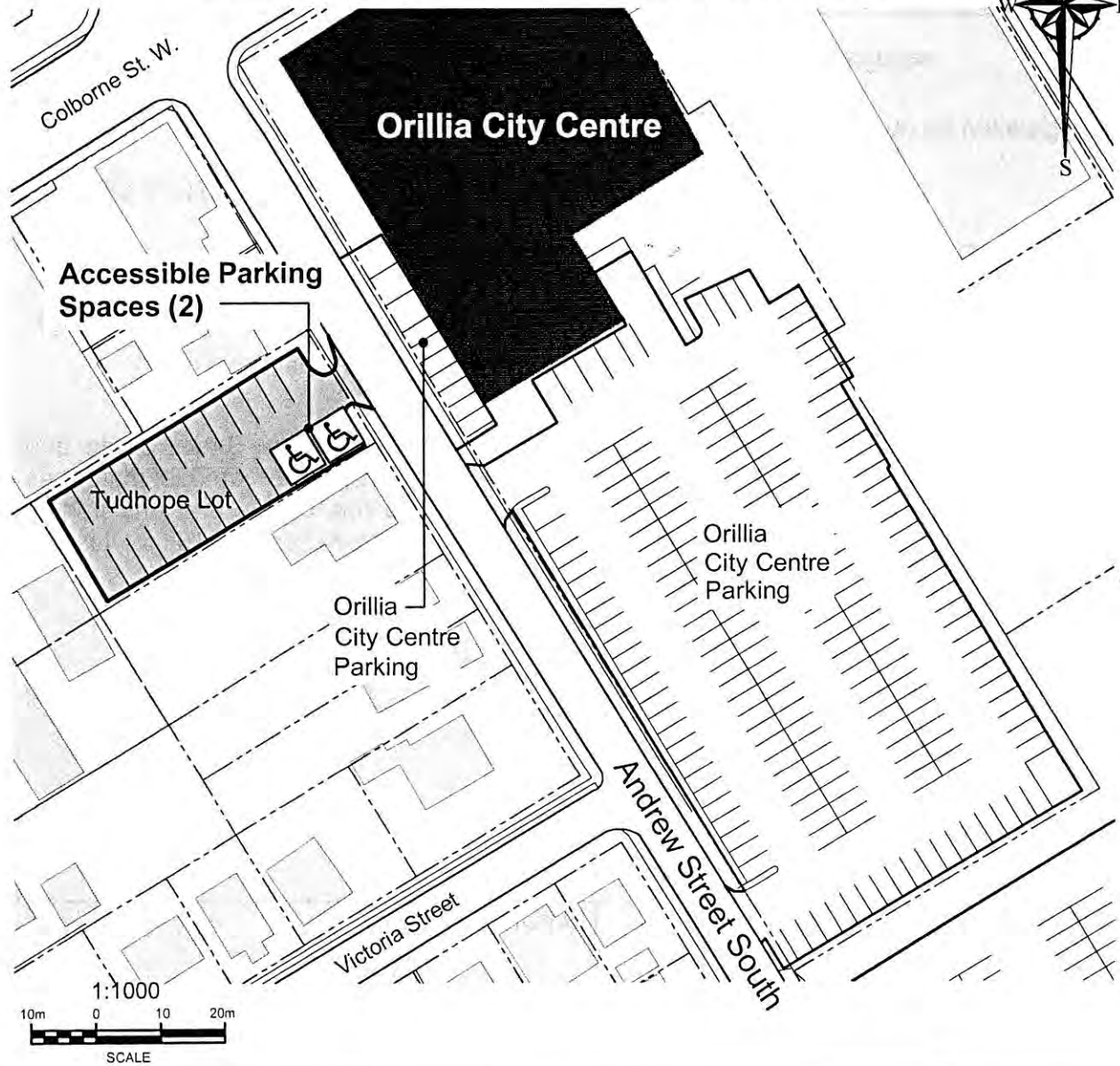
SCHEDULE "2"

Accessible Parking

Municipal Parking Lot 9 (Tudhope Lot)

Location:
Those areas of Lot Number 9
as shown on the sketch below.

Parking Restrictions:
5 hour maximum parking for vehicles
displaying a valid Accessible Parking Permit.



DESIGN BY:
DRAWN BY: WH
CHECKED BY: LD
APPROVED BY:
DATE: MARCH 20, 2018
PLOTTED: MAR. 20, 2018



THE CORPORATION OF THE
CITY OF ORILLIA

Development Services and
Engineering Department

TITLE
Municipal Parking Lot 9 Parking

FILE:	
SHEET:	PLAN No:
ACAD FILE: SKPNRPK2.DWG	

H:\ENGINEER\ - Recreation and Culture\R04 - Parks Management\Drawings\Park Parking Lots\SKPNRPK2.DWG
Mar 20, 2018 - 3:42pm

BY-LAW NUMBER 2007-55 OF THE CITY OF ORILLIA

SCHEDULE "2"
Accessible Parking

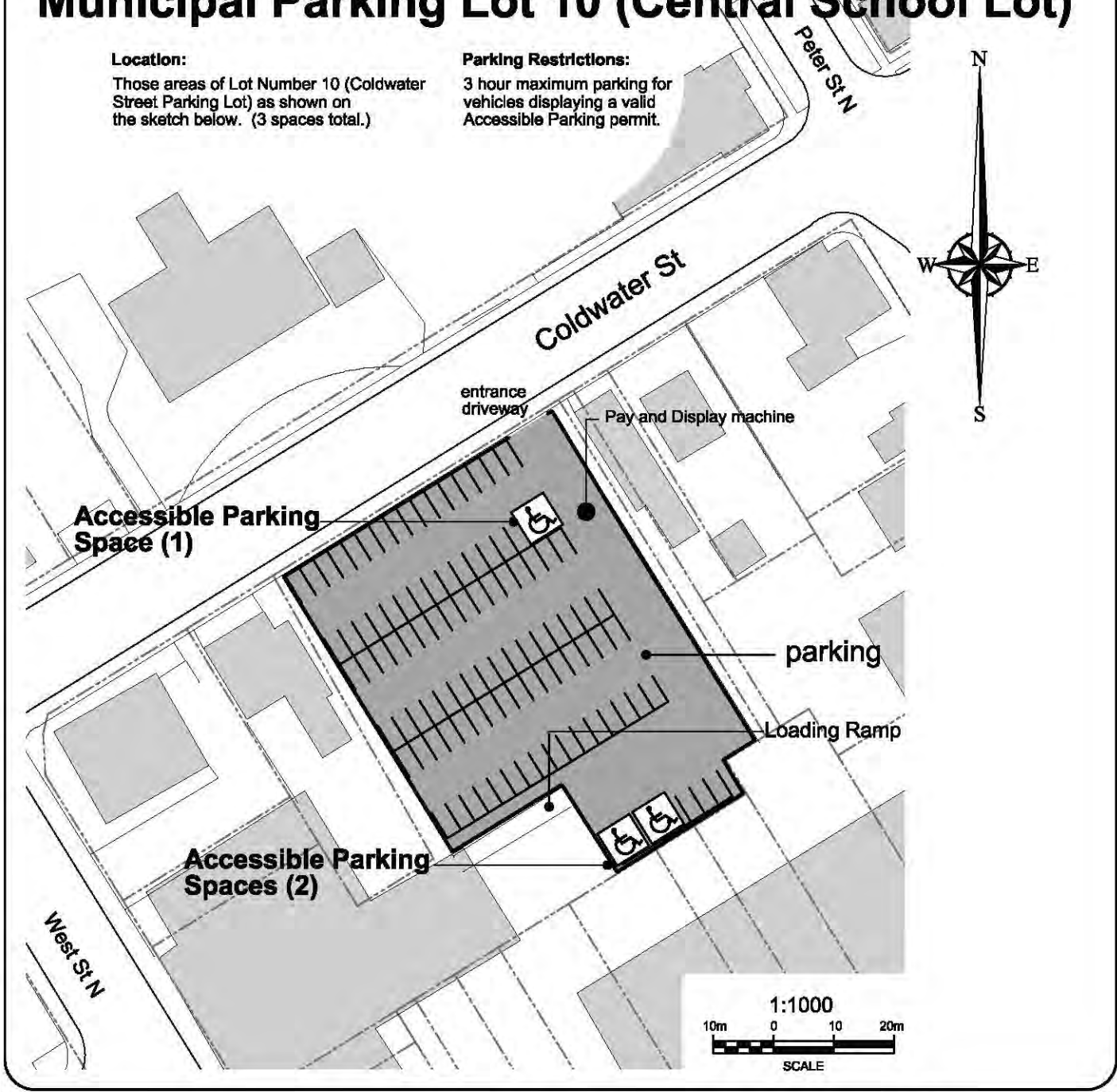
Municipal Parking Lot 10 (Central School Lot)

Location:

Those areas of Lot Number 10 (Coldwater Street Parking Lot) as shown on the sketch below. (3 spaces total.)

Parking Restrictions:

3 hour maximum parking for vehicles displaying a valid Accessible Parking permit.



DESIGN BY:
DRAWN BY: WH
CHECKED BY: SC
APPROVED BY:
DATE: APRIL 13, 2010
PLOTTED: APRIL 13, 2010

**THE CORPORATION OF THE
CITY of ORILLIA**
PUBLIC WORKS DEPARTMENT

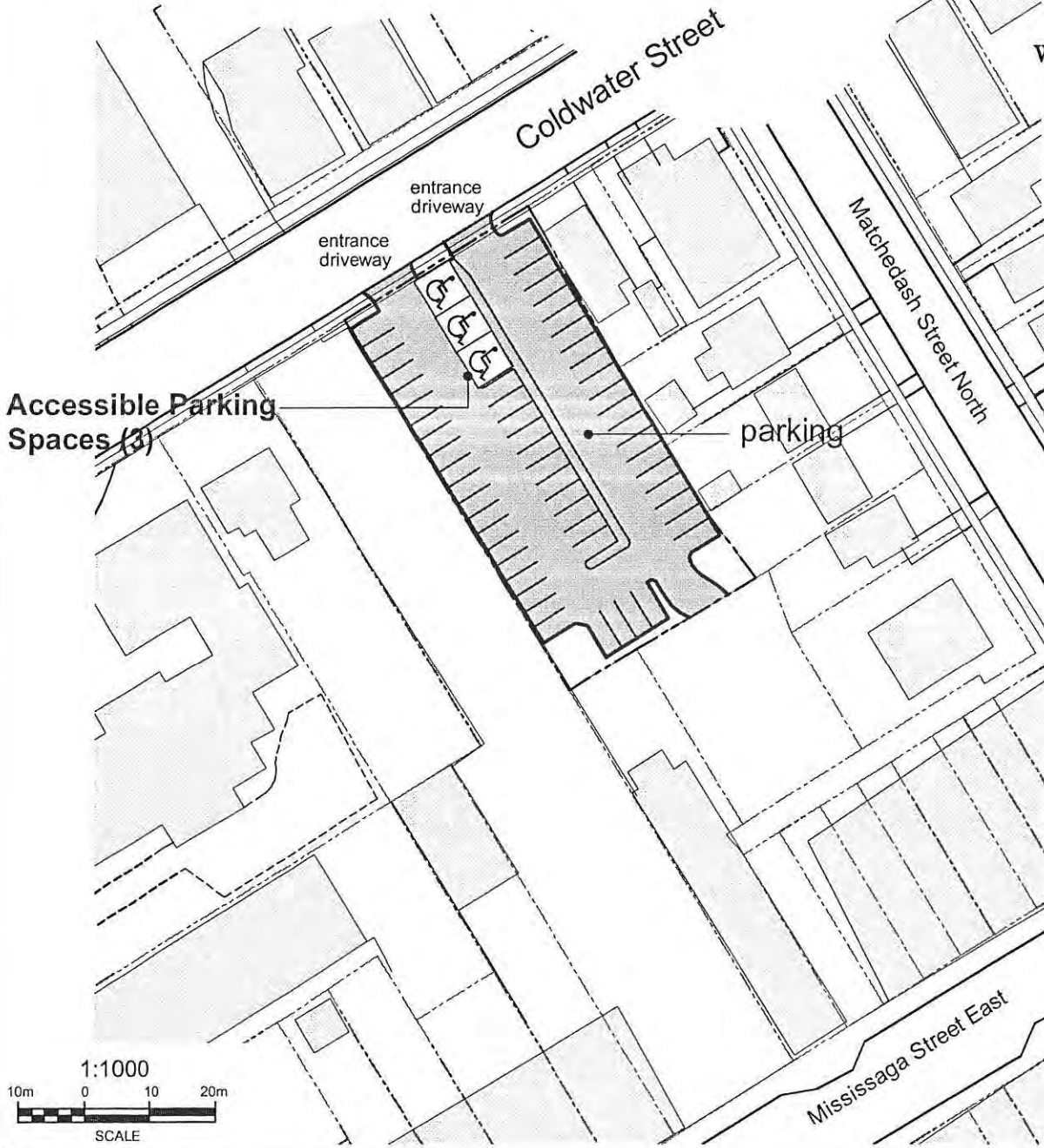
TITLE
**Municipal Parking Lot 10
Parking**

FILE:	
SHEET:	PLAN No:
ACAD FILE: skPNRpk1.DWG	

SCHEDULE "2"

Accessible Parking

Municipal Parking Lot 11



DESIGN BY:
DRAWN BY: WH
CHECKED BY: SC
APPROVED BY:
DATE: MARCH 6, 2012
PLOTTED: MARCH 6, 2012



THE CORPORATION OF THE
CITY OF ORILLIA

PUBLIC WORKS DEPARTMENT

TITLE
Municipal Parking Lot 11
SCHEDULE "2"

FILE:
SHEET: PLAN No:
ACAD FILE:
skPNRpk1.DWG

BY-LAW NUMBER 2007-55 OF THE CITY OF ORILLIA

SCHEDULE "2"

Accessible Parking

70 Front Street North - Parking Lot 13

Location:

Those areas of the 70 Front Street Leased area for Lot 13 as shown on the sketch below. (3 spaces total.)

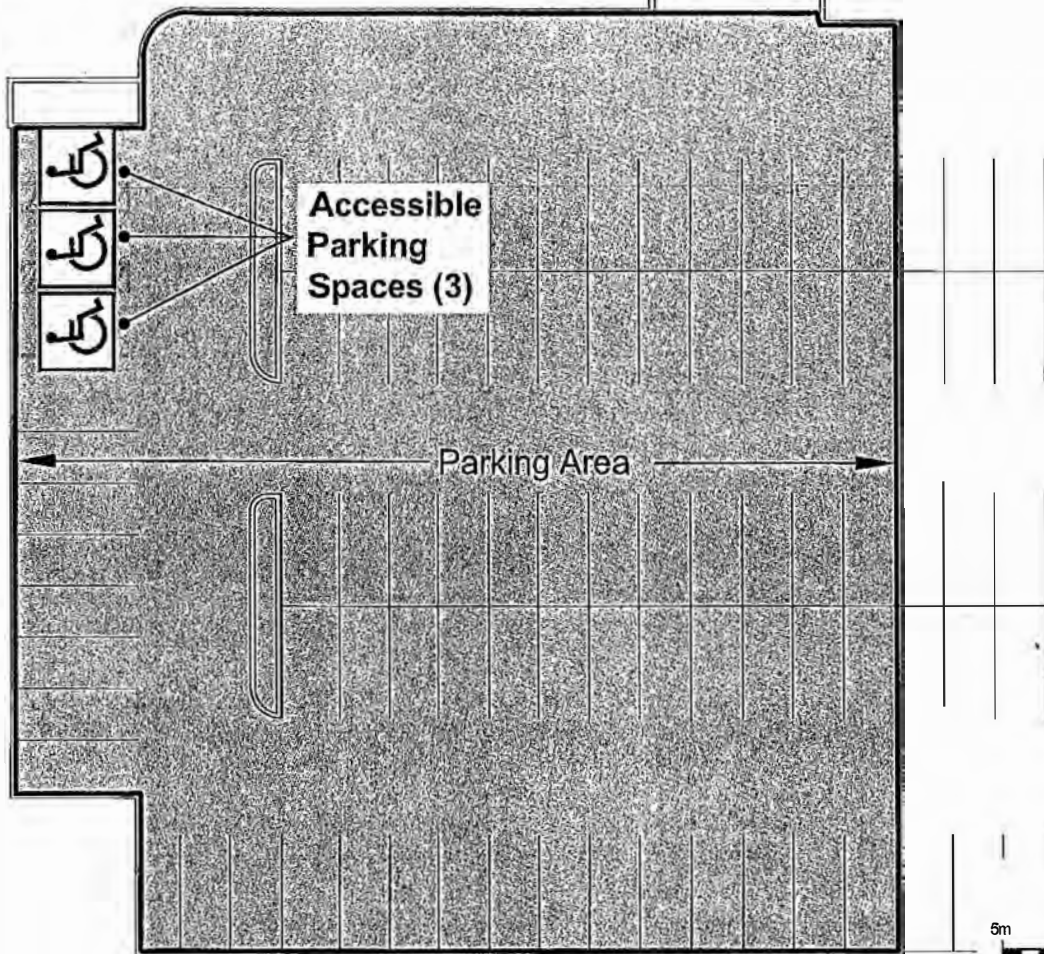
Parking Restrictions:

No time restriction for vehicles displaying a valid Accessible Parking permit.



Coldwater Street

Front Street North frontage



DESIGN BY:
DRAWN BY: WH
CHECKED BY: LD
APPROVED BY:
DATE: JULY 4, 2022
PLOTTED: JULY 4, 2022



Development Services and
Engineering Department

TITLE

Lot 13
70 Front Street North
Parking

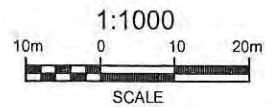
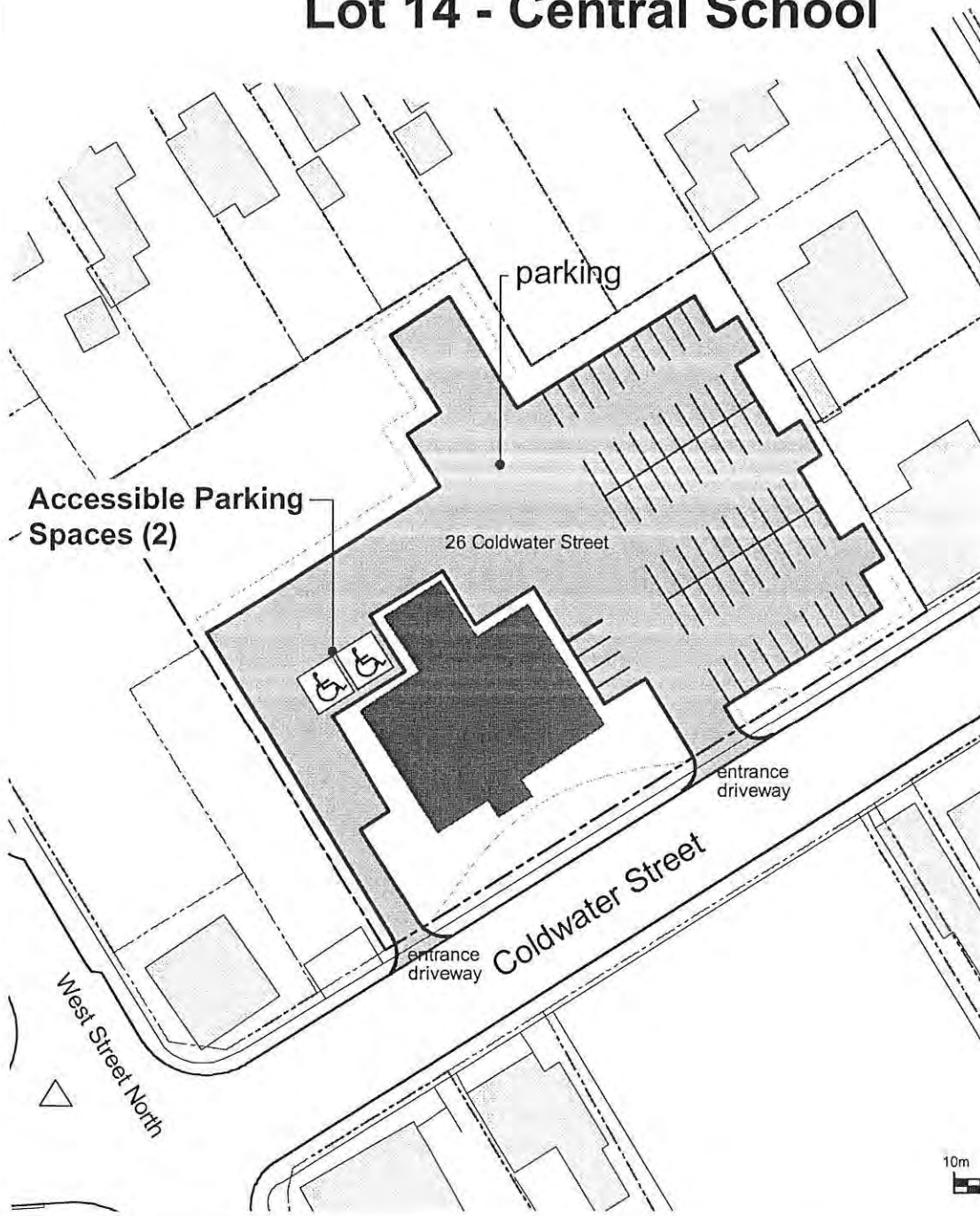

FILE:

SHEET: PLAN No:

ACAD FILE:
SKLDFRM4.DWG

SCHEDULE "2"
Accessible Parking

Lot 14 - Central School



DESIGN BY:
DRAWN BY: WH
CHECKED BY: SC
APPROVED BY:
DATE: AUG. 1, 2014
PLOTTED: AUG. 1, 2014



THE CORPORATION OF THE
CITY of ORILLIA

PUBLIC WORKS DEPARTMENT

TITLE
Municipal Parking Lot 14
SCHEDULE "2"

FILE:	
SHEET:	PLAN No:
ACAD FILE: SKDMP127.DWG	

BY-LAW NUMBER 2007-55 OF THE CITY OF ORILLIA

SCHEDULE "2"

Accessible Parking

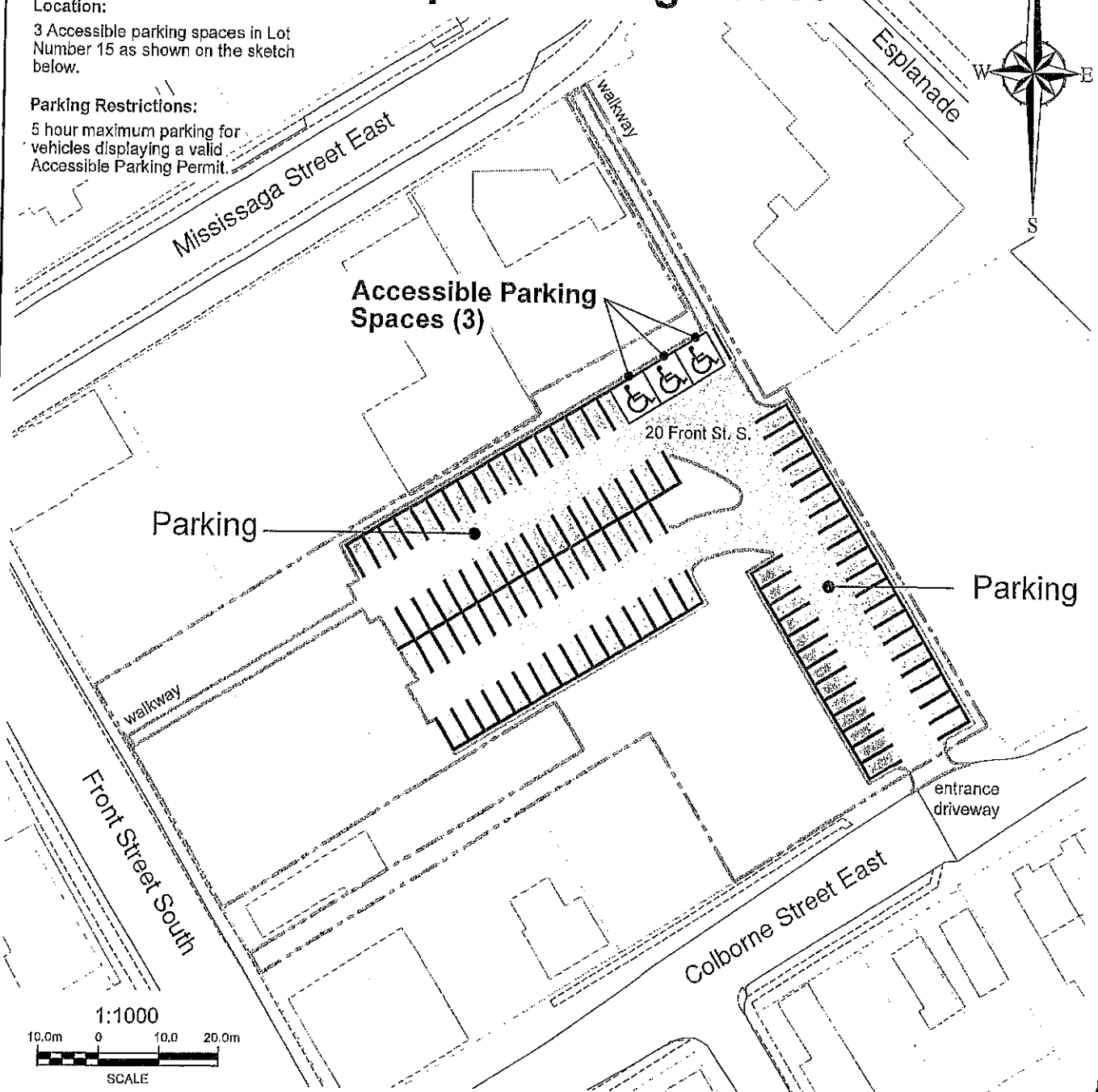
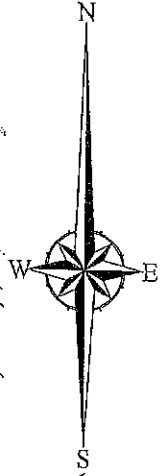
Municipal Parking Lot 15

Location:

3 Accessible parking spaces in Lot Number 15 as shown on the sketch below.

Parking Restrictions:

5 hour maximum parking for vehicles displaying a valid Accessible Parking Permit.



DESIGN BY:
DRAWN BY: WH
CHECKED BY: LD
APPROVED BY:
DATE: MAY 5, 2023
PLOTTED: MAY 5, 2023



Development Services and
Engineering Department

TITLE
Municipal Parking Lot 15
20 Front Street S.
Parking

FILE:
SHEET: PLAN No:
ACAD FILE:
SKLDPK84.DWG

SCHEDULE "2" Accessible Parking

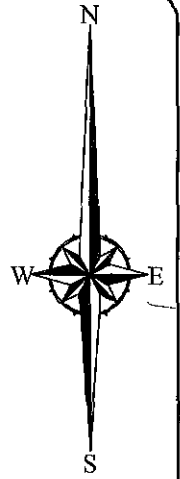
Barnfield Point Recreation Centre

Location:

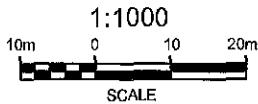
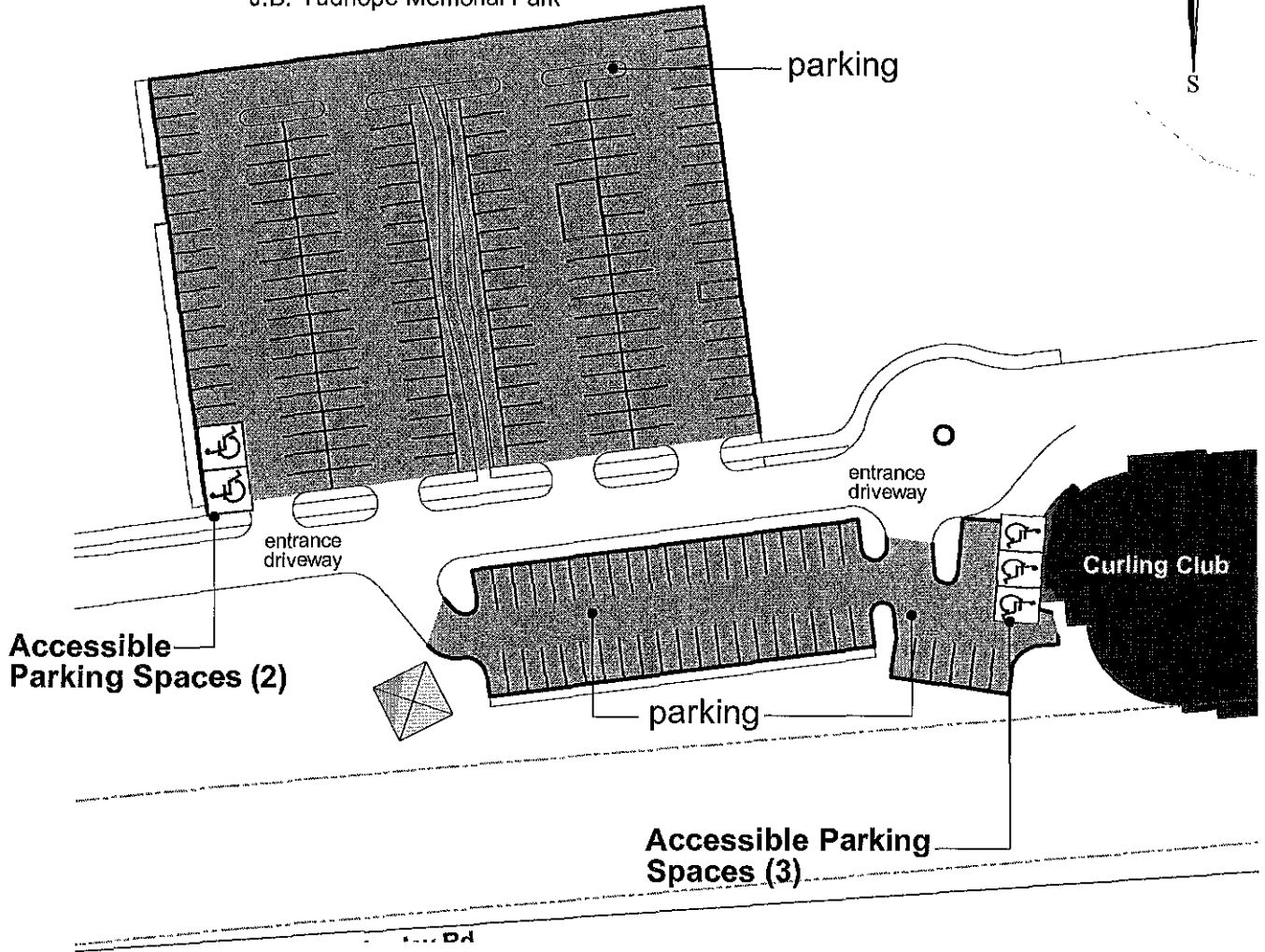
Those areas of the Barnfield Point Recreation Centre parking lot as shown on the sketch below. (5 spaces total.)

Parking Restrictions:

No time restriction for vehicles displaying a valid Accessible Parking permit.



J.B. Tudhope Memorial Park



DESIGN BY:
 DRAWN BY: WH
 CHECKED BY: SC
 APPROVED BY:
 DATE: JUNE 7, 2011
 PLOTTED: JUNE 7, 2011



THE CORPORATION OF THE
CITY OF ORILLIA

PUBLIC WORKS DEPARTMENT

TITLE

**Tudhope Park /
Barnfield Point Recreation
Center
Parking**

FILE:

SHEET: PLAN No:

ACAD FILE:
skPNRpk1.DWG

SCHEDULE "2"
Accessible Parking

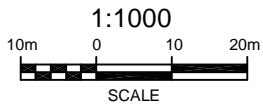
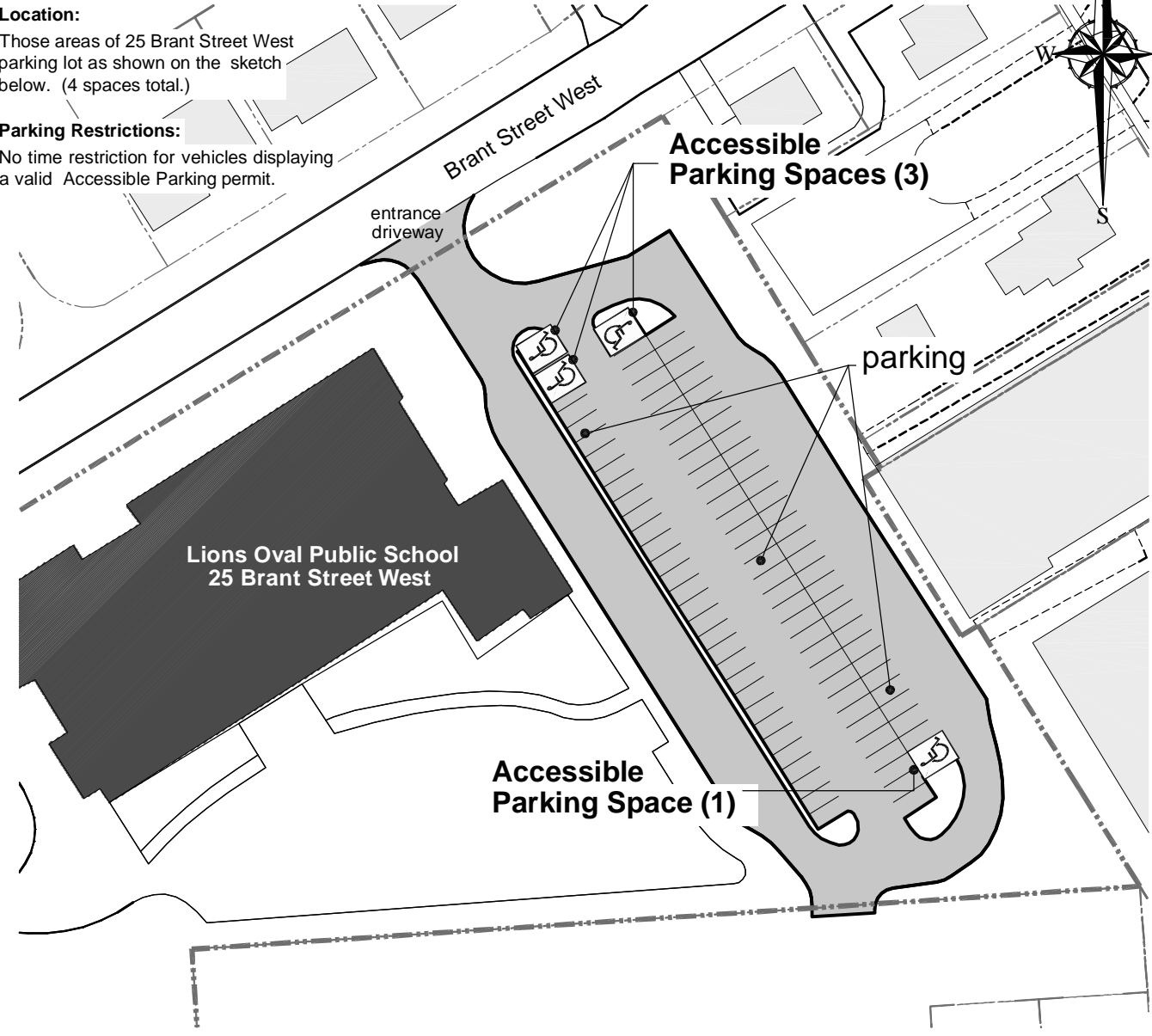
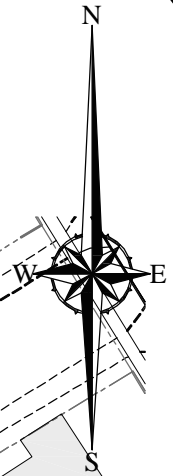
25 Brant Street West

Location:

Those areas of 25 Brant Street West parking lot as shown on the sketch below. (4 spaces total.)

Parking Restrictions:

No time restriction for vehicles displaying a valid Accessible Parking permit.



DESIGN BY:
DRAWN BY: WH
CHECKED BY: SC
APPROVED BY:
DATE: OCTOBER 21, 2016
PLOTTED: OCT. 25, 2016



THE CORPORATION OF THE
CITY OF ORILLIA

PUBLIC WORKS DEPARTMENT

TITLE
Lions Oval Public School 25 Brant Street West Parking

FILE:	
SHEET:	PLAN No:
ACAD FILE: SKPNRPK1.DWG	

BY-LAW NUMBER 2007-55 OF THE CITY OF ORILLIA

SCHEDULE "2"

Accessible Parking

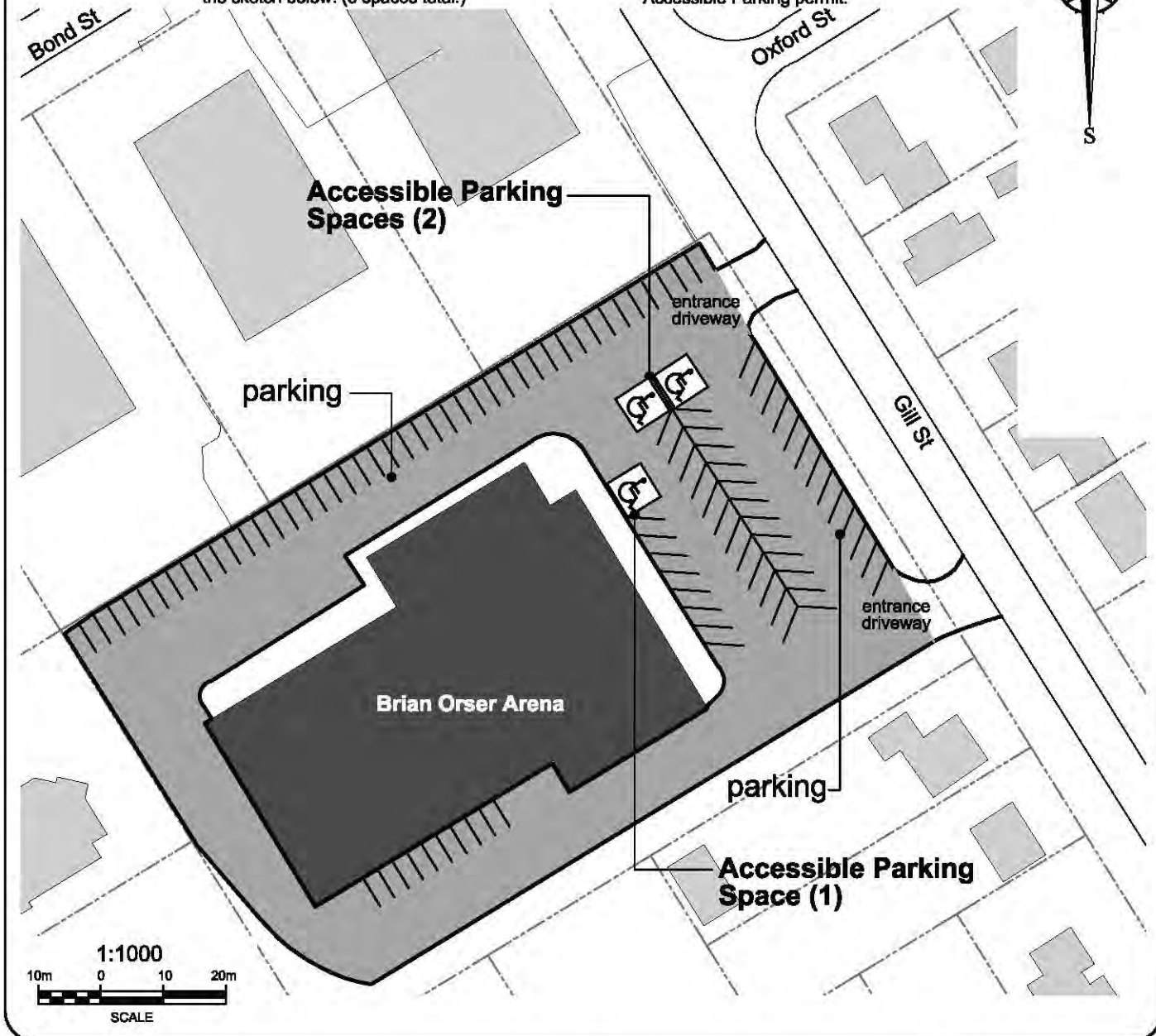
Brian Orser Arena Parking Lot

Location:

Those areas of Brian Orser Arena Parking Lot (Gill Street) as shown on the sketch below. (3 spaces total.)

Parking Restrictions:

No time restriction for vehicles displaying a valid Accessible Parking permit.



DESIGN BY:
DRAWN BY: WH
CHECKED BY: SC
APPROVED BY:
DATE: APRIL 13, 2010
PLOTTED: APRIL 13, 2010



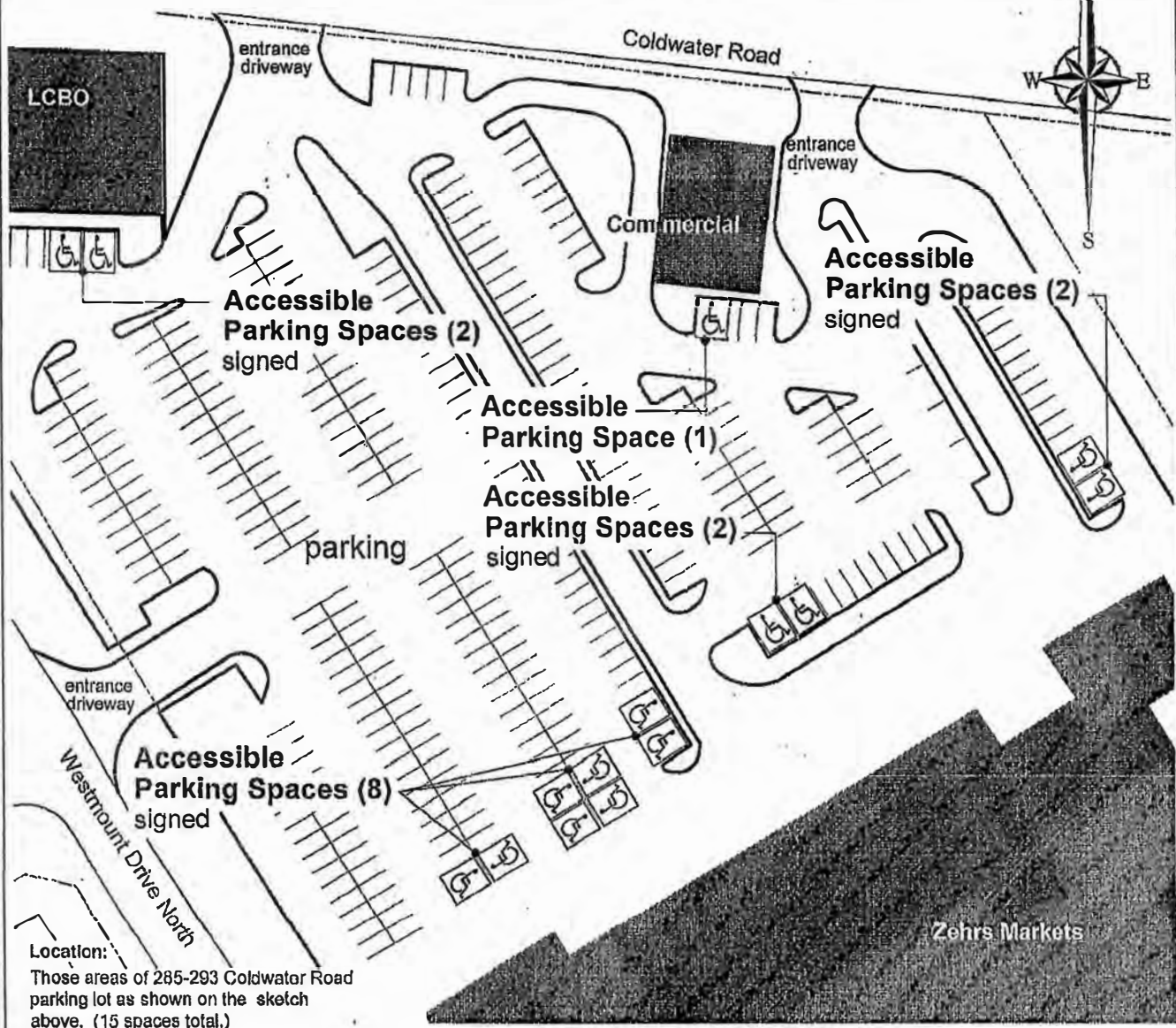
THE CORPORATION OF THE
CITY OF ORILLIA

PUBLIC WORKS DEPARTMENT

TITLE
Brian Orser Arena Parking

FILE:	
SHEET:	PLAN No:
ACAD FILE: skPNRpk1.DWG	

SCHEDULE "2"
 Accessible Parking
285-293 Coldwater Road



Location:
 Those areas of 285-293 Coldwater Road parking lot as shown on the sketch above. (15 spaces total.)

Parking Restrictions:
 No time restriction for vehicles displaying a valid Accessible Parking permit.



DESIGN BY:
DRAWN BY: WM
CHECKED BY: SC
APPROVED BY:
DATE: MAY 7, 2018
PLOTTED: MAY 7, 2018



THE CORPORATION OF THE
 CITY OF ORILLIA
 Development Services and
 Engineering Department

TITLE
Zehrs Plaza 285-293 Coldwater Road Parking

FILE:	
SHEET:	PLAN No:
ACAD FILE: SKPNRpk1.DWG	

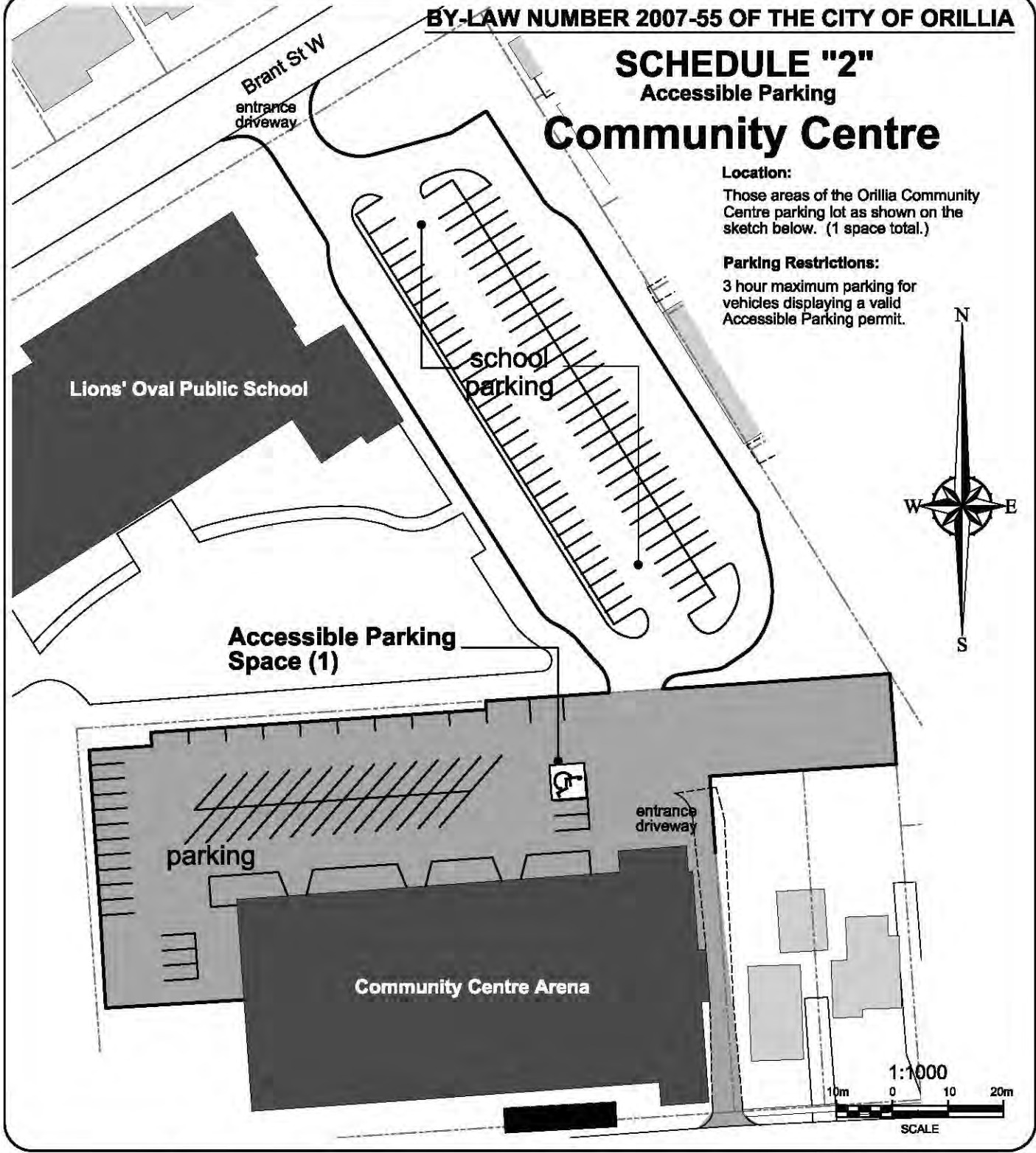
SCHEDULE "2" Accessible Parking Community Centre

Location:

Those areas of the Orillia Community Centre parking lot as shown on the sketch below. (1 space total.)

Parking Restrictions:

3 hour maximum parking for vehicles displaying a valid Accessible Parking permit.



DESIGN BY:
DRAWN BY: WH
CHECKED BY: SC
APPROVED BY:
DATE: APRIL 13, 2010
PLOTTED: APRIL 13, 2010



THE CORPORATION OF THE
CITY OF ORILLIA

PUBLIC WORKS DEPARTMENT

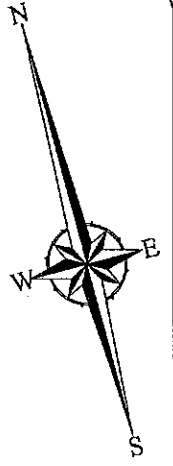
TITLE
Orillia Community Centre Parking

FILE:	
SHEET:	PLAN No:
ACAD FILE: skPNRpk1.DWG	

BY-LAW NUMBER 2007-55 OF THE CITY OF ORILLIA

SCHEDULE "2" Accessible Parking

Couchiching Beach Park Parking Lot

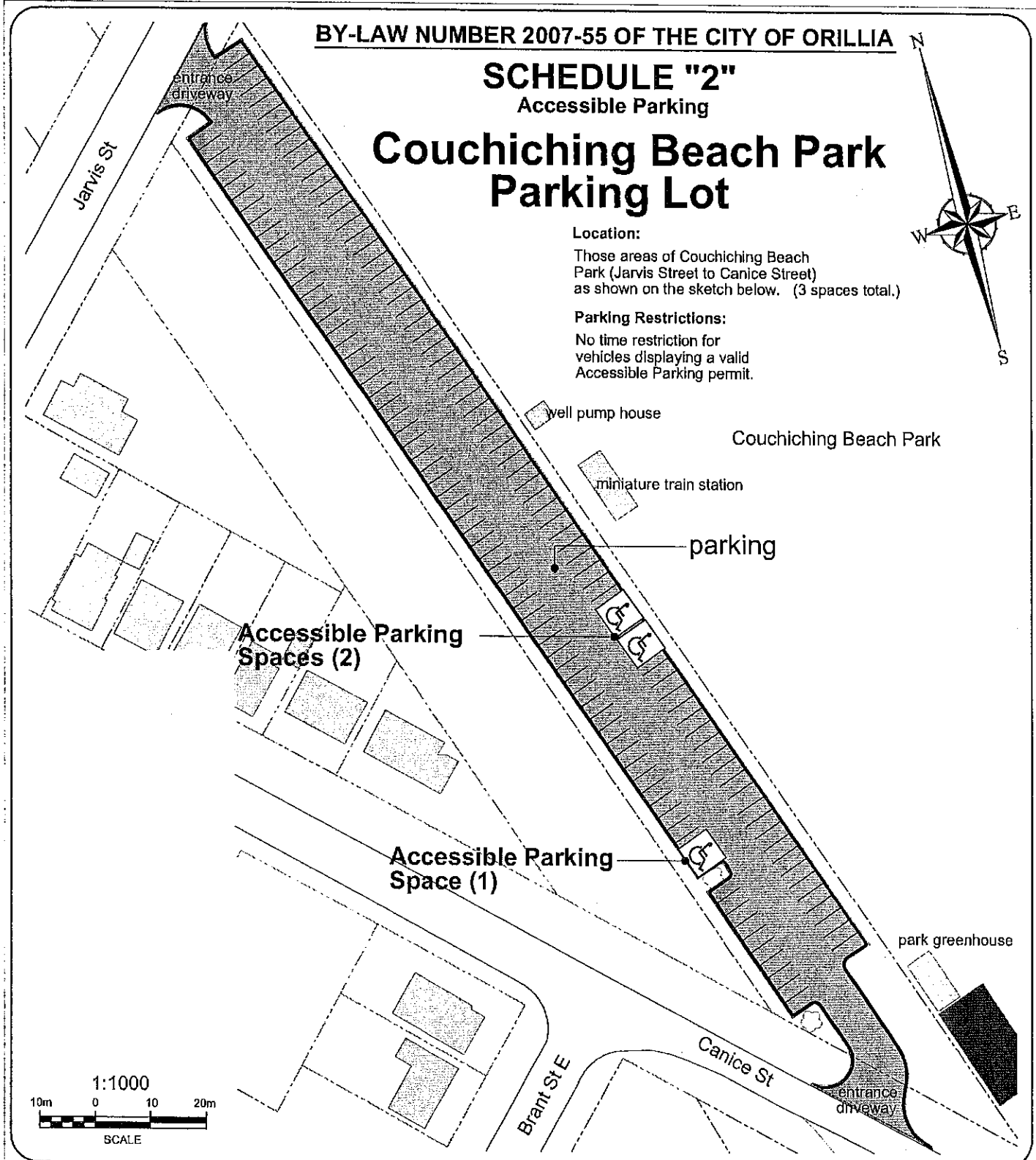


Location:

Those areas of Couchiching Beach Park (Jarvis Street to Canice Street) as shown on the sketch below. (3 spaces total.)

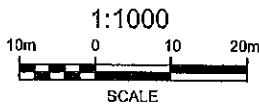
Parking Restrictions:

No time restriction for vehicles displaying a valid Accessible Parking permit.



Accessible Parking Spaces (2)

Accessible Parking Space (1)



DESIGN BY:
DRAWN BY: WH
CHECKED BY: SC
APPROVED BY:
DATE: APRIL 13, 2010
PLOTTED: APRIL 13, 2010



THE CORPORATION OF THE
CITY OF ORILLIA

PUBLIC WORKS DEPARTMENT

TITLE

**Couchiching Beach Park
Parking**

FILE:

SHEET: PLAN No:

ACAD FILE:
skPNRpk1.DWG

BY-LAW NUMBER 2007-55 OF THE CITY OF ORILLIA

SCHEDULE "2"

Accessible Parking

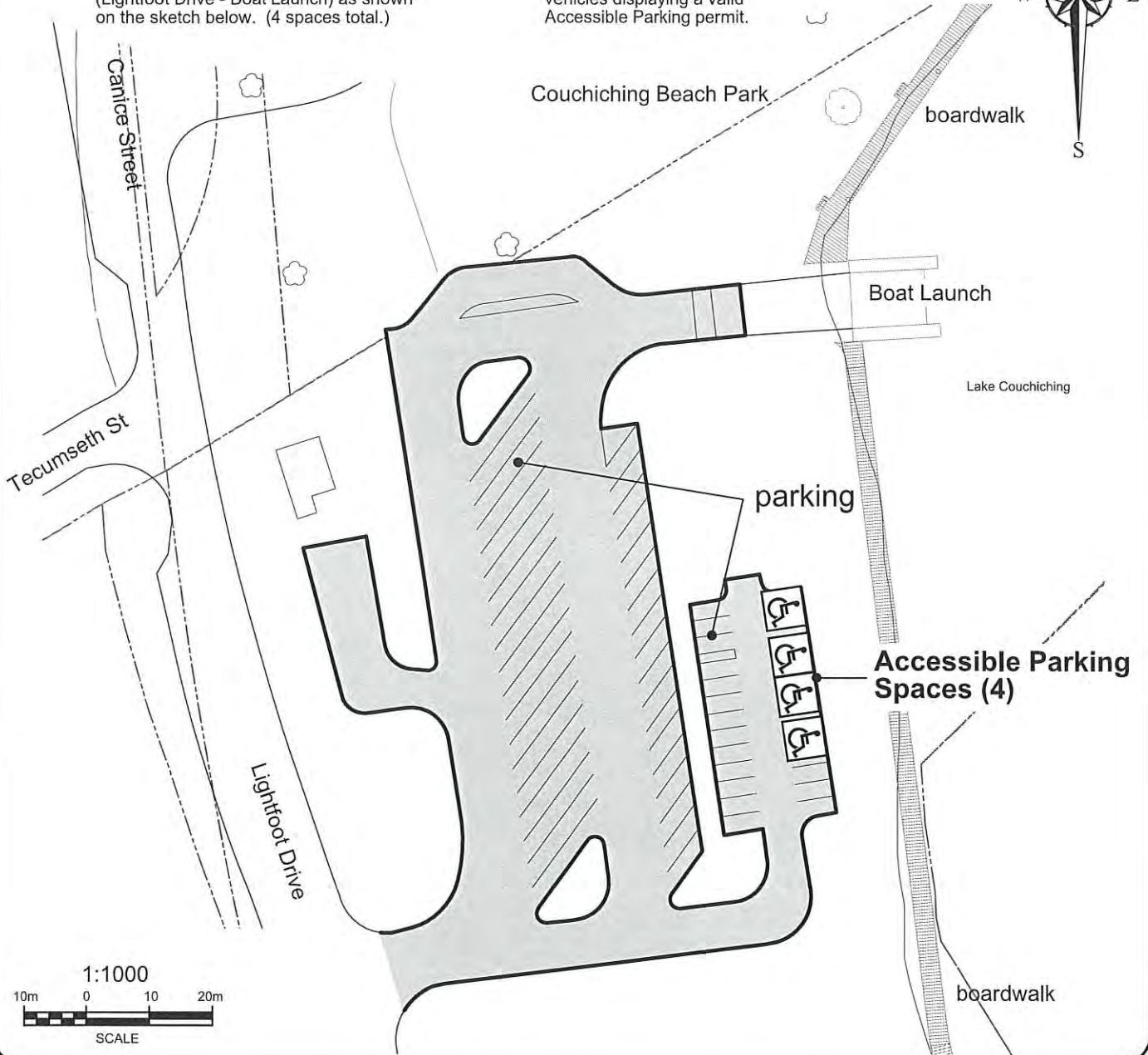
Couchiching Beach Park Parking Lot

Location:

Those areas of Couchiching Beach Park (Lightfoot Drive - Boat Launch) as shown on the sketch below. (4 spaces total.)

Parking Restrictions:

No time restriction for vehicles displaying a valid Accessible Parking permit.



DESIGN BY:
DRAWN BY: WH
CHECKED BY: SC
APPROVED BY:
DATE: JUNE 5, 2024
PLOTTED: JUNE 5, 2024

ORILLIA
Development Services and
Engineering Department

TITLE
Boat Launch Parking

FILE:	
SHEET:	PLAN No:
ACAD FILE: skPNRpk1.DWG	

BY-LAW NUMBER 2007-55 OF THE CITY OF ORILLIA

SCHEDULE "2"

Accessible Parking

Couchiching Beach Park Parking Lot



Location:

Those areas of Couchiching Beach Park (Lightfoot Drive - Port of Orillia) as shown on the sketch below. (3 spaces total.)

Parking Restrictions:

Parking for vehicles displaying a valid Accessible Parking permit.

Couchiching Beach Park

Accessible Parking Spaces (1)

Lightfoot Drive

parking

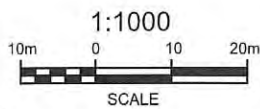
entrance driveway

Accessible Parking Spaces (2)

Port of Orillia

Lake Couchiching

Lightfoot Drive



DESIGN BY:

DRAWN BY: WH

CHECKED BY: SC

APPROVED BY:

DATE: MAY 2, 2024

PLOTTED: MAY 2, 2024



Development Services and
Engineering Department

TITLE

**Port of Orillia
Parking**

FILE:

SHEET: PLAN No:

ACAD FILE:
SKPNRPK1.DWG

SCHEDULE "2"

Accessible Parking

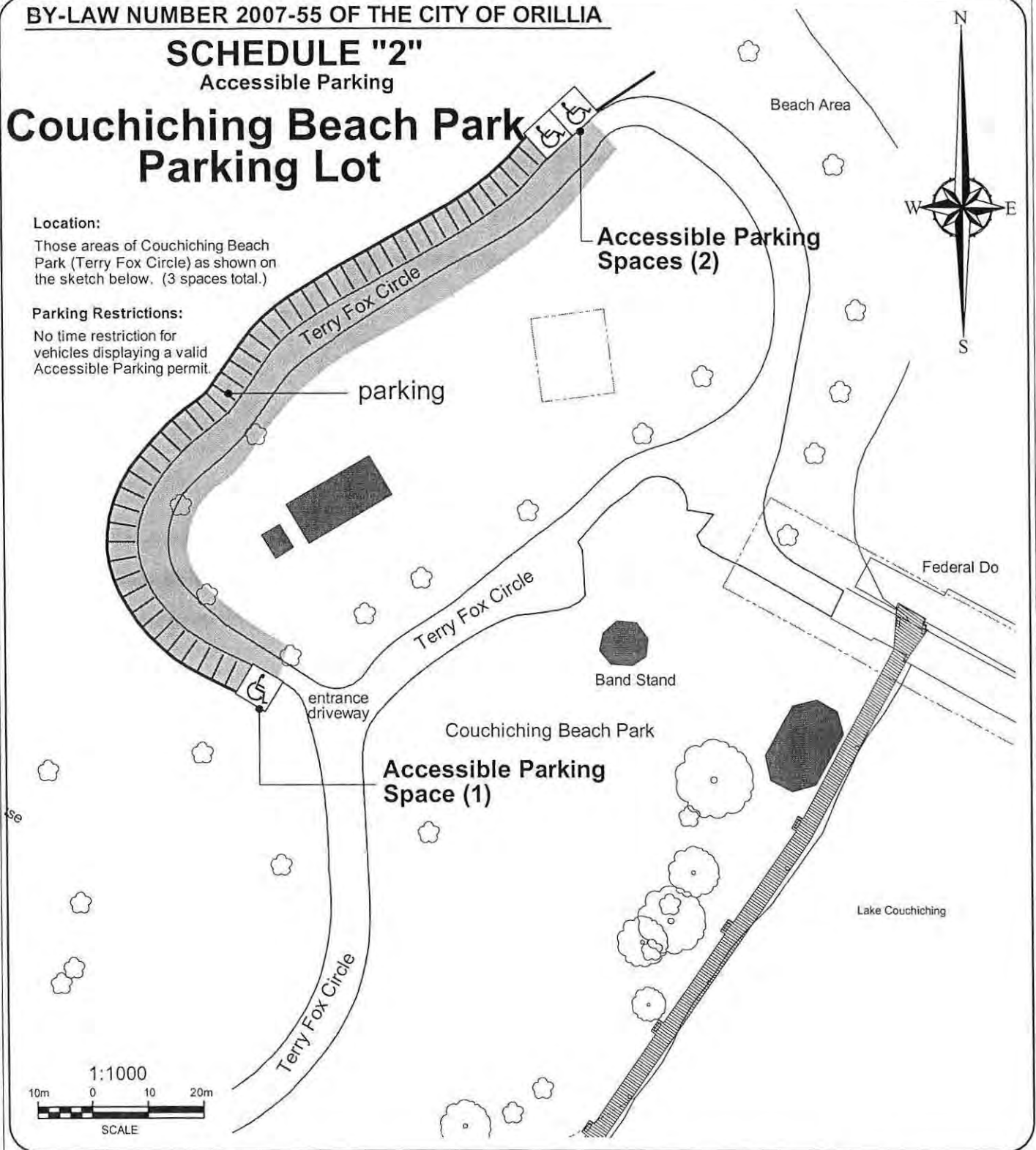
**Couchiching Beach Park
Parking Lot**

Location:

Those areas of Couchiching Beach Park (Terry Fox Circle) as shown on the sketch below. (3 spaces total.)

Parking Restrictions:

No time restriction for vehicles displaying a valid Accessible Parking permit.



DESIGN BY:
DRAWN BY: WH
CHECKED BY: SC
APPROVED BY:
DATE: JUNE 7, 2011
PLOTTED: JUNE 7, 2011



 THE CORPORATION OF THE
CITY of ORILLIA

 PUBLIC WORKS DEPARTMENT

TITLE

**Terry Fox Circle
Parking**

FILE:	
SHEET:	PLAN No:
ACAD FILE: skPNRpk1.DWG	

BY-LAW NUMBER 2007-55 OF THE CITY OF ORILLIA

SCHEDULE "2"

Accessible Parking

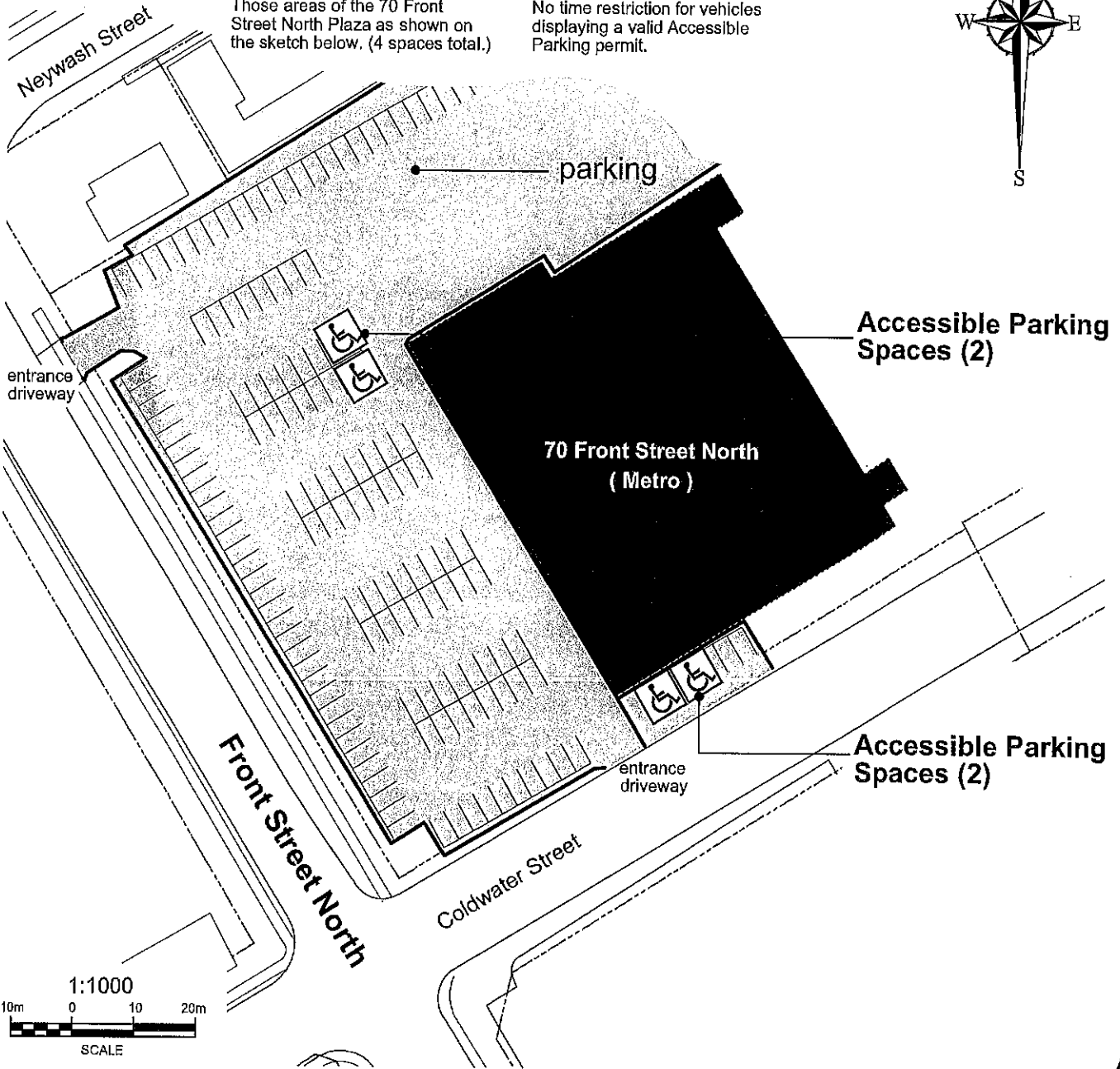

70 Front Street North Parking Lot

Location:

Those areas of the 70 Front Street North Plaza as shown on the sketch below. (4 spaces total.)

Parking Restrictions:

No time restriction for vehicles displaying a valid Accessible Parking permit.



DESIGN BY:
DRAWN BY: WH
CHECKED BY: SC
APPROVED BY:
DATE: JUNE 27, 2024
PLOTTED: JUNE 27, 2024

ORILLIA
Development Services and
Engineering Department

TITLE
70 Front Street North Parking

FILE:	
SHEET:	PLAN No:
ACAD FILE: SKPNRPK1.DWG	

BY-LAW NUMBER 2007-55 OF THE CITY OF ORILLIA

SCHEDULE "2"

Accessible Parking

Orillia City Centre Parking Lot

Location:

Those areas of the Orillia City Centre Parking Lot (Andrew Street South) as shown on the sketch below. (5 spaces total.)

Parking Restrictions:

3 hour maximum parking for vehicles displaying a valid Accessible Parking permit. (3 spaces along Andrew St. S. only)



DESIGN BY:
DRAWN BY: WH
CHECKED BY: SC
APPROVED BY:
DATE: APRIL 13, 2010
PLOTTED: APRIL 13, 2010



THE CORPORATION OF THE
CITY OF ORILLIA

PUBLIC WORKS DEPARTMENT

TITLE

**Orillia City Centre
Parking**

FILE:

SHEET:

PLAN No:

ACAD FILE:

skPNRpk1.DWG

BY-LAW NUMBER 2007-55 OF THE CITY OF ORILLIA

SCHEDULE "2"

Accessible Parking

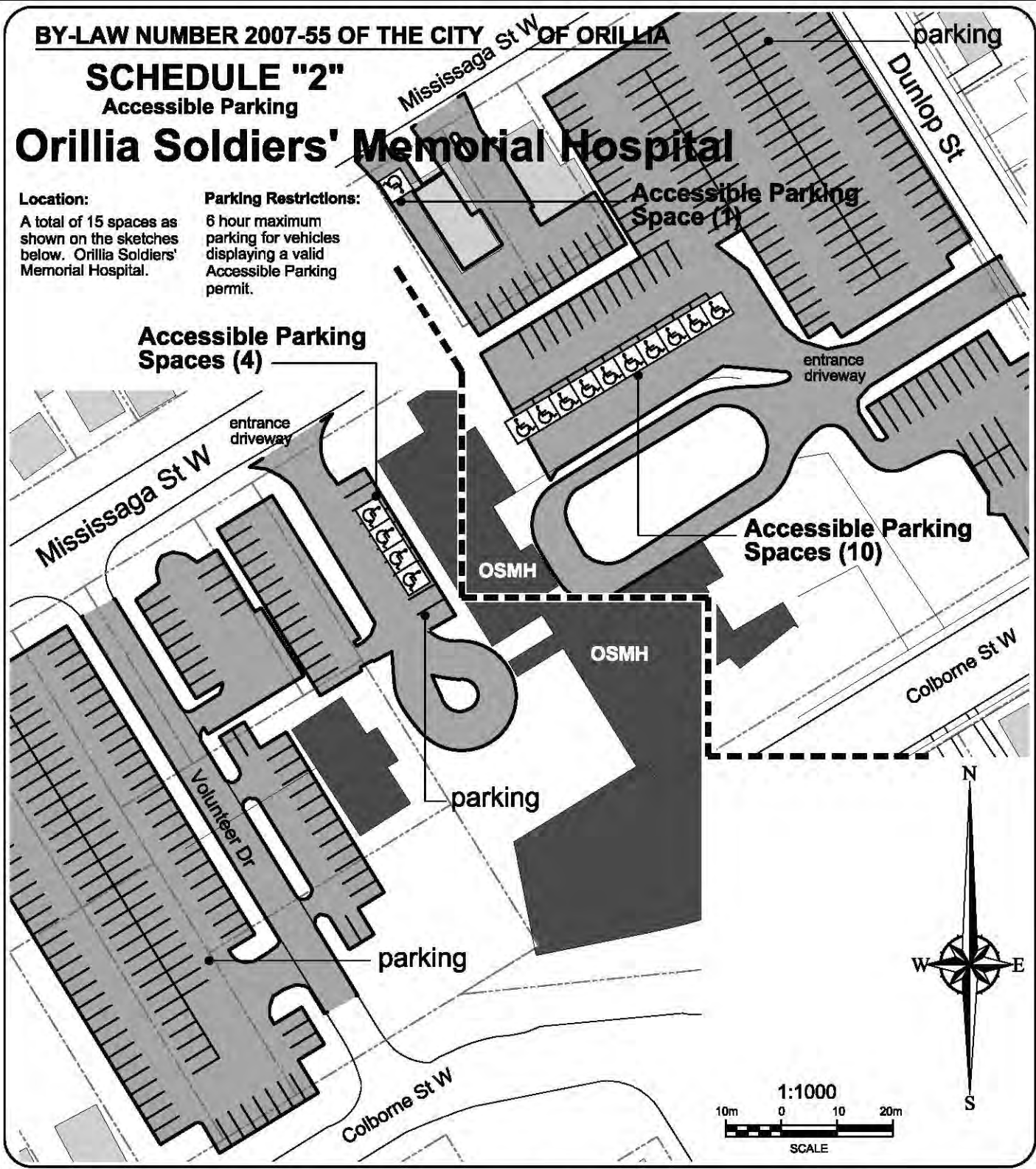
Orillia Soldiers' Memorial Hospital

Location:

A total of 15 spaces as shown on the sketches below. Orillia Soldiers' Memorial Hospital.

Parking Restrictions:

6 hour maximum parking for vehicles displaying a valid Accessible Parking permit.



DESIGN BY:
DRAWN BY: WH
CHECKED BY: SC
APPROVED BY:
DATE: APRIL 13, 2010
PLOTTED: APRIL 13, 2010



THE CORPORATION OF THE
CITY of ORILLIA

PUBLIC WORKS DEPARTMENT

TITLE

Orillia Soldiers' Memorial Hospital

Parking

FILE:	
SHEET:	PLAN No:
ACAD FILE: skPNRpk1.DWG	

BY-LAW NUMBER 2007-55 OF THE CITY OF ORILLIA

SCHEDULE "2"

Accessible Parking

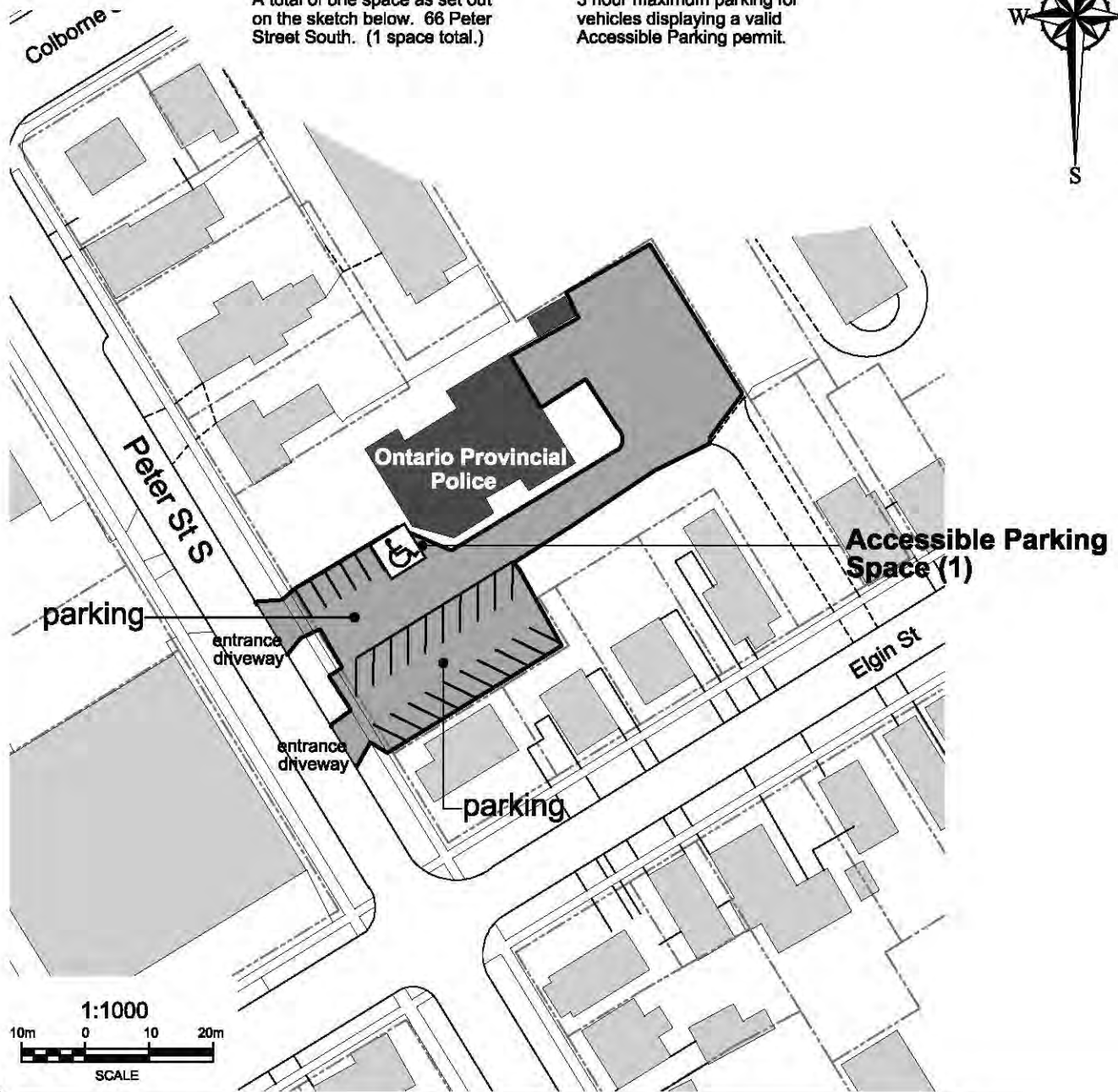
66 Peter Street South Parking Lot

Location:

A total of one space as set out on the sketch below. 66 Peter Street South. (1 space total.)

Parking Restrictions:

3 hour maximum parking for vehicles displaying a valid Accessible Parking permit.



DESIGN BY:
DRAWN BY: WH
CHECKED BY: SC
APPROVED BY:
DATE: APRIL 13, 2010
PLOTTED: APRIL 13, 2010



THE CORPORATION OF THE
CITY of ORILLIA

PUBLIC WORKS DEPARTMENT

TITLE

**Ontario Provincial Police
66 Peter Street South
Parking**

FILE:

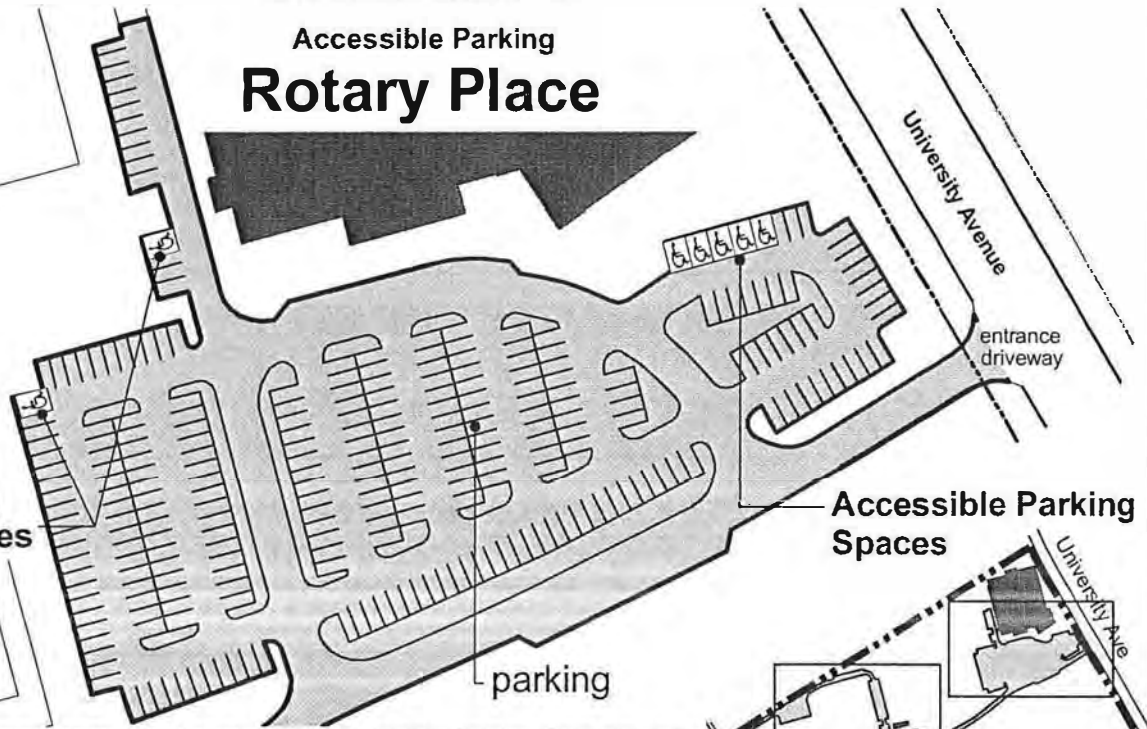
SHEET: PLAN No:

ACAD FILE:
skPNRpk1.DWG

SCHEDULE "2"

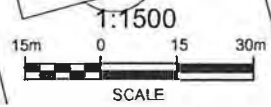
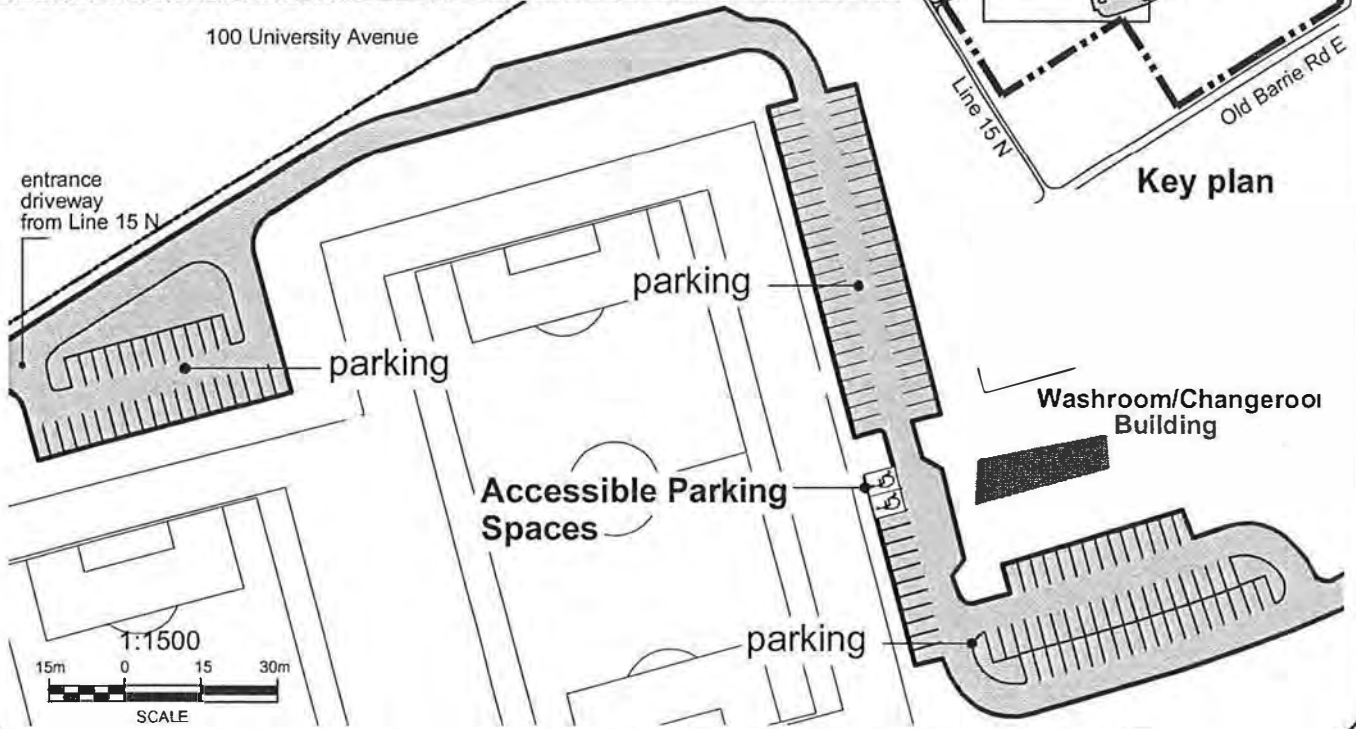
Accessible Parking

Rotary Place



100 University Avenue

entrance driveway from Line 15 N



DESIGN BY:
DRAWN BY: WH
CHECKED BY: DM
APPROVED BY:
DATE: AUG. 1, 2014
PLOTTED: AUG. 1, 2014



THE CORPORATION OF THE
CITY OF ORILLIA

PUBLIC WORKS DEPARTMENT

TITLE
Rotary Place Parking Lot
SCHEDULE "2"

FILE:	
SHEET:	PLAN No:
ACAD FILE:	SKDMP126.DWG

BY-LAW NUMBER 2007-55 OF THE CITY OF ORILLIA

SCHEDULE "2"
Accessible Parking

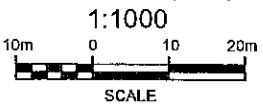
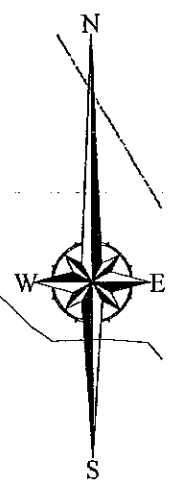
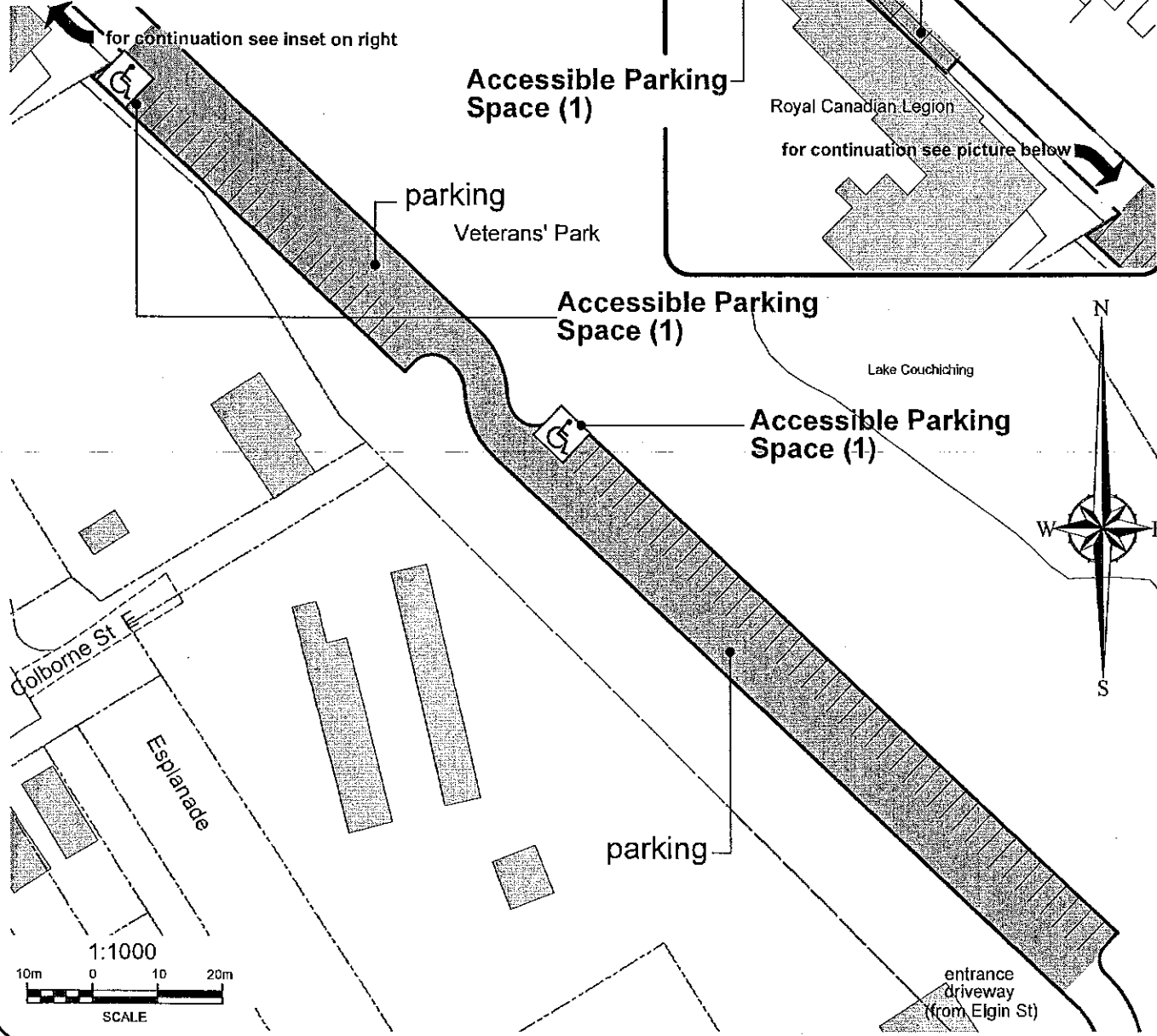
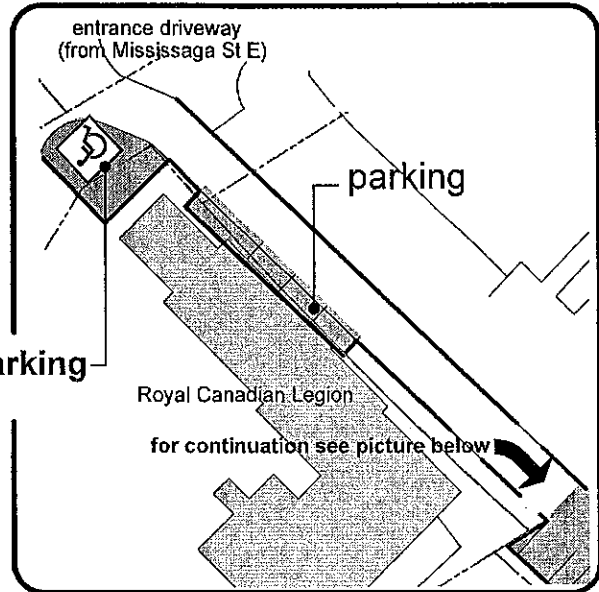
Veterans' Memorial Park Parking Lot

Location:

Those areas of Veterans' Park parking lot as shown on the sketch below. (3 spaces total.)

Parking Restrictions:

Parking for vehicles displaying a valid Accessible Parking permit.



DESIGN BY:
DRAWN BY: WH
CHECKED BY: SC
APPROVED BY:
DATE: OCT. 21, 2019
PLOTTED: OCT. 21, 2019

ORILLIA

THE CORPORATION OF THE CITY OF ORILLIA
 Development Services and Engineering Department

TITLE
Veterans' Memorial Park Parking

FILE:	
SHEET:	PLAN No:
ACAD FILE: SKPNRPK1.DWG	

SCHEDULE "3" TO BY-LAW NUMBER 2007-55 OF THE CITY OF ORILLIA

NO PARKING AREAS

SECTION "A"

	<u>ROAD</u>	<u>SIDE</u>	<u>BETWEEN</u>	<u>PROHIBITED</u>
1.	Albert Street	East	Penetang Street and Colborne Street	Anytime
2.	Albert Street	West	Colborne Street and Barrie Road	Anytime
3.	Albert Street	West	Colborne Street and a point 30 metres distant northerly therefrom	Anytime
4.	Albert Street	West	A point 18 metres south of Mississaga Street to a point 16 metres north of Mississaga Street	Anytime
5.	Albert Street	West	A point 18 metres south of Mary Street to a point 30 metres north of Mary Street	Anytime
6.	Albert Street	West	Coldwater Road and a point 18 metres measured southerly therefrom	Anytime
7.	Andrew Street	Both	Mississaga Street and Market Street	Anytime B 2010-5
7.	Andrew Street	West	Mississaga Street and Nottawasaga Street	Anytime B 2010-5
7a.	Andrew Street	East	Mississaga Street and a point 20 metres measured northerly therefrom	Anytime B 2010-5
7b.	Andrew Street	East	A point 41 metres north of Mississaga Street to Nottawasaga Street	Anytime B 2010-5 B2010-103
7b.	Andrew Street	East	A point 55 metres north of Mississaga Street to Nottawasaga Street	Anytime B2010-103
8.	Andrew Street	East	Victoria Street and a point 38 metres southerly therefrom	Anytime B 2010-27
8.	Andrew Street	East	Victoria Street and Barrie Road	Anytime B 2010-27

~~8a. Notwithstanding the provisions set out in Subsection "8", parking shall be permitted on Saturdays on the east side of Andrew Street from Victoria Street to Barrie Road, from April 1st to November 1st.~~

~~**B2010-103**~~ **B2010-152**

NO PARKING AREAS

SECTION "A" - continued

	<u>ROAD</u>	<u>SIDE</u>	<u>BETWEEN</u>	<u>PROHIBITED</u>
9.	Andrew Street	East	Mississaga Street and a point 30 metres measured southerly therefrom	Anytime
10.	Andrew Street	West	Colborne Street to a point 30 metres north of the north limit of Colborne Street	Anytime
11.	Andrew Street	West	The southerly limit of Victoria Street to Elizabeth Street	Anytime
12.	Andrew Street	West	Mississaga Street and a point 18 metres measured southerly therefrom	Anytime
13.	Andrew Street	East	Colborne Street and a point 18 metres measured northerly therefrom	Anytime
14.	Annalysse Drive	North	Orion Boulevard and a point 210 metres west	Anytime B 2019-112
15.	Annalysse Drive	West	Stone Ridge Boulevard and a point 90 metres north	Anytime B 2019-112
16.	Annalysse Drive	East	A point 65 metres north of Stone Ridge Boulevard to a point 85 metres north of Stone Ridge Boulevard	Anytime B 2019-112
17.	Annalysse Drive	South	A point 170 metres west of Orion Boulevard to a point 210 metres west of Orion Boulevard	Anytime B 2019-112
18.	Atherley Road	Both	Gill Street to Highway Number 12	Anytime
19.	Arthur Street	North	Westmount Drive and the westerly limit of Arthur Street	Anytime
20.	Andrea Crescent	East	Marlisa Drive and Grenville Avenue	Anytime
21.	Albert Street	East	Victoria Street and Barrie Road	Anytime

SCHEDULE "3" TO BY-LAW NUMBER 2007-55 OF THE CITY OF ORILLIA

NO PARKING AREAS

SECTION "A" - continued

	<u>ROAD</u>	<u>SIDE</u>	<u>BETWEEN</u>	<u>PROHIBITED</u>
22.	Argyle Avenue	South	Dallas Street to 30 metres east of Westmount Drive	7:00 a.m. to 6:00 p.m. Mon. to Fri.
23.	Atlantis Drive	West	Bass Lake Sideroad 200m southerly therefrom	Anytime B 2008-195
24.	Atlantis Drive	West	Orion Boulevard to 541m northerly	Anytime B 2024-127
25.	Atlantis Drive	East	Cleopatra Court to 275m southerly	Anytime B 2024-127
26.	Albany Avenue	North	Westmount Drive and Memorial Avenue	Anytime B 2012-8 B 2024-127

SCHEDULE "3" TO BY-LAW NUMBER 2007-55 OF THE CITY OF ORILLIA

NO PARKING AREAS

SECTION "B"

	<u>ROAD</u>	<u>SIDE</u>	<u>BETWEEN</u>	<u>PROHIBITED</u>
1.	Barrie Road	Both	West Street and Mississaga Street	Anytime
2.	Bass Lake Sideroad	North	from a point 78m west of West Ridge Boulevard to a point 132m west of West Ridge Boulevard	Anytime B2023-119
3.	Bass Lake Sideroad	South	from a point 70m west of West Ridge Boulevard to a point 120m west of West Ridge Boulevard	Anytime B2023-119
4.	Bass Lake Sideroad	North	from a point 100m west of Sphinx Court to a point 200m west of Sphinx Court	Anytime B2023-119
5.	Bass Lake Sideroad	South	from a point 100m west of Sphinx Court to a point 190m west of Sphinx Court	Anytime B2023-119
6.	Bay Street	East	Intersection of Bay Street and Drinkwater Drive and a point measured 90 metres southerly	Anytime
7.	Birch Street	North	Jameson Drive and Lexington Avenue	Anytime
8.	Bond Street	South	Gill Street and High Street	Anytime
9.	Borland Street	Both	A point measured 48 metres east of the east limit of Bay Street and Lake Couchiching	Anytime
10.	Borland Street	North	Bay Street and a point 28m easterly	Anytime B2025-047
11.	Borland Street	North	Lawrence Avenue and West Street	Anytime
12.	Borland Street	South	West Street and a point 15 metres westerly from the west side of Matchedash Street	Anytime
13.	Brant Street	Both	West Street and a point 61 metres westerly	Anytime
14.	Brant Street	North	Canice Street and West Street	Anytime

SCHEDULE "3" TO BY-LAW NUMBER 2007-55 OF THE CITY OF ORILLIA

NO PARKING AREAS

SECTION "B" - continued

	<u>ROAD</u>	<u>SIDE</u>	<u>BETWEEN</u>	<u>PROHIBITED</u>
15.	Brant Street	South	West Street and 35 metres easterly	Anytime
16.	Brant Street	South	A point 35 metres east of West Street and Peter Street	7:00 a.m. to 6:00 p.m.
17.	Bond Street	South	High Street and West Street	Anytime
18.	Bond Street	North	High Street and West Street	7:00 a.m. to 6:00 p.m.
19.	Brant Street	South	Patrick Street and Park Street	Anytime
16.	Brant Street	South	Patrick Street and a point 61 metres west of West Street	7:00 a.m. to 6:00 p.m. B2009-109
20.	Brant Street	Both	Patrick Street and a point 61 metres west of West Street	7:00 a.m. to 6:00 p.m. Monday to Friday B2009-109
17.	Brant Street	North	Patrick Street to Park Street	7:00 a.m. to 6:00 p.m. 2007-160
21.	Brant Street	North	Patrick Street to Park Street	7:00 a.m. to 6:00 p.m. Monday to Friday B2007-160
18.	Borland Street	South	Lawrence Avenue and West Street	7:00 a.m. to 6:00 p.m. B2016-97
19.	Borland Street	North	Matchedash Street and West Street	Anytime B2015-110
22.	Borland Street	North	Peter Street and West Street	Anytime B2015-110
23.	Benner Street	North	West Street and Peter Street	Anytime
24.	Bleeker Street	East	Colborne Street and McKinnel Street	Anytime

SCHEDULE "3" TO BY-LAW NUMBER 2007-55 OF THE CITY OF ORILLIA

SECTION "C"

<u>ROAD</u>	<u>SIDE</u>	<u>BETWEEN</u>	<u>PROHIBITED</u>
1. Calverley Street	North	Orchard Park Public School "Exit Only" west side curb to a point nine metres west	Anytime B2022-47
2. Calverley Street	North	Orchard Park Public School "Exit Only" east side curb to a point nine metres east	Anytime B2022-47
3. Calverley Street	South	From a point 160m west of West Street North to a point 265m west from West Street North	8:00 am - 10:00 am 2:00 pm – 4:00 pm Monday to Friday B2022-47
4. Cameron Street	East	Coldwater Road and Penetang Street	Anytime
5. Canice Street	East	Brant Street and North Street	Anytime
3. Centennial Drive	Both	Southerly side of Tecumseth Street and Mississaga Street	Anytime B2017-80
6. Centennial Drive	East	Tecumseth Street and Mississaga Street	Anytime B2017-80 B2024-054
7. Centennial Drive	West	Tecumseth Street and a point 81 metres southerly therefrom	Anytime B2017-80 B2024-054
8. Centennial Drive	West	Mississaga Street and a point 175 metres northerly therefrom	Anytime B2017-80 B2024-054
6. Colborne Street	Both	Front Street and Frederick Street	Anytime
7. Colborne Street	South	Frederick Street and Westmount Drive	Anytime
8. Coldwater Street and Coldwater Road	Both	Front Street and a point measured .4 kilometres easterly from an intersection with Highway Number 11	Anytime
9. Coldwater Street	Both	Front Street and a point 43 metres	Anytime

easterly

SCHEDULE "3" TO BY-LAW NUMBER 2007-55 OF THE CITY OF ORILLIA

SECTION "C" - continued

<u>ROAD</u>	<u>SIDE</u>	<u>BETWEEN</u>	<u>PROHIBITED</u>
10. Collegiate Drive	Both	Coldwater Road Park Street	Anytime
11. Collins Drive	West	40m north of the north side of the travelled portion of Maclsaac Drive and a point 17 meters north	Anytime B2023-073
12. Couchiching Beach Park Roadway	North	A point 340m east of Centennial Drive to a point 120m westerly therefrom	11:00 p.m. to 6:00 a.m. B2024-054
12. Couchiching Beach Park Roadway	North	A point 340m east of Lightfoot Drive to a point 120m westerly therefrom	11:00 p.m. to 6:00 a.m. B2024-054
13. Couchiching Beach Park Roadway	Interior of Roundabout	Interior limits of Couchiching Beach Park Roundabout	Anytime
14. Couchiching Beach Park Roadway	Both	Centennial Drive to a point 200m easterly	Anytime B2024-054
14. Couchiching Beach Park Roadway	Both	Lightfoot Drive to a point 200m easterly	Anytime B2024-054
15. Couchiching Beach Park Roadway	East	A point 200m east of Centennial Drive to a point 130m therefrom	Anytime B2024-054
15. Couchiching Beach Park Roadway	East	A point 200m east of Lightfoot Drive to a point 130m therefrom	Anytime B2024-054
16. Couchiching Point Road	East	Atherley Road and a point 122 metres metres south of Broadview Avenue	Anytime
17. Couchiching Point Road	East	A point 15 metres south of Moberley Avenue and Lake Couchiching	Anytime 1990-116
18. Collegiate Drive	South	Park Street and Belmoral Drive	Anytime

19.	Commerce Road	Both	West Street and a point 530 metres easterly	Anytime
-----	---------------	------	---	---------

SCHEDULE "3" TO BY-LAW NUMBER 2007-55 OF THE CITY OF ORILLIA

SECTION "C" - continued

	<u>ROAD</u>	<u>SIDE</u>	<u>BETWEEN</u>	<u>PROHIBITED</u>
20.	Collegiate Drive	North	Park Street and Belmoral Drive	7:00 am to 6:00 pm Mon. to Fri.
21.	Colborne Street	North	The westerly limit of Frederick Street to a point 15 metres west of the west limit of Bleeker Street	Anytime
21.	Collins Drive	South & East	A point 80 metres south of Hwy. #12 and a point 250 metres south of Hwy. #12	Anytime B2015-72
22.	Collins Drive	East & North	Maclsaac Drive to 55 meters westerly from the end of the cul de sac on the north side	Anytime B2015-72
23.	Couchiching Pt. Rd.	West	Atherley Road and Lake Couchiching	Anytime
23.	Collins Drive	Cul-de-sac	And 55 metres westerly on the north side of Collins Drive	Anytime B2015-72
24.	Clifford Street Cul-de-sac	Cul-de-sac	Up to a point 30 metres north of the southerly end of the Cul-de-sac	Anytime
25.	Champlain Street	North	West Street and Peter Street	Anytime
26.	Colborne Street	North	Hammond Street and 15m west of the west limit of Bleeker Street	8:00 am – 10:00 am 2:00 pm – 4:00 pm Mon. to Fri. B2007-191
27.	Cameron Street	East	Coldwater Road and Nottawasaga Street	Anytime B2010-103

SCHEDULE "3" TO BY-LAW NUMBER 2007-55 OF THE CITY OF ORILLIA

SECTION "D"

	<u>ROAD</u>	<u>SIDE</u>	<u>BETWEEN</u>	<u>PROHIBITED</u>
1.	Dufferin Street	West	Colborne Street and Victoria Street	Anytime
2.	Dufferin Street	West	A point approximately 27 metres south of Victoria Street to Barrie Road	Anytime
3.	Dunedin Street	Both	Mississaga Street and Memorial Avenue	Anytime
4.	Dunlop Street	East	Mississaga Street and Colborne Street	7:00 a.m. to 6:00 p.m. B2009-9
4.	Dunlop Street	East	Mississaga Street and Colborne Street	Anytime B2009-9
5.	Dunlop Street	East	A point 49 metres south of Colborne Street to a point 66 metres south of Colborne Street	Anytime B2008-19
5.	Dunlop Street	East	Colborne Street to a point 66 metres south of Colborne Street	Anytime B2008-19
6.	Dunlop Street	West	Mississaga Street and Barrie Road	Anytime
7.	Drinkwater Drive	East	Intersection of Bay Street and Drinkwater Drive and a point measured 15 metres northerly from Hughes Road	Anytime
8.	Douglas Street	East	Mississaga Street and Mary Street	Anytime B2009-134
9.	Dalton Crescent North	Both	Borland Street and Borland Street	7:00 a.m. to 6:00 p.m. Mon. to Fri. B2012-150
9.	Dalton Crescent	Inside loop	n/a	Anytime B2012-150

SCHEDULE "3" TO BY-LAW NUMBER 2007-55 OF THE CITY OF ORILLIA

SECTION "D" - continued

	<u>ROAD</u>	<u>SIDE</u>	<u>BETWEEN</u>	<u>PROHIBITED</u>
10.	Dale Drive	Both	Broadview Avenue and a point 95 metres easterly therefrom	Anytime
11.	Driftwood Road	South	Orchard Point Road to Clifford Street	Anytime
12.	Dufferin Street	West	Victoria Street and a point approximately 27 metres southerly	Anytime
13.	Dunedin Street	West	Between 60m north of Elmer Park and Barrie Road	Anytime
14.	Dunedin Street	East	Powley Street and Barrie Road	8:00 a.m. – 10:00 a.m. 2:00 p.m. – 4:00 p.m.
15.	Dunlop Street	East	Powley Street and Barrie Road	8:00 a.m. – 10:00 a.m. 2:00 p.m. – 4:00 p.m.
16.	Dufferin Street	East	Colborne Street and Powley Street	7:00 a.m. – 6:00 p.m. Mon. – Fri.
17.	Dunlop Street	East	Colborne Street and a point 49m southerly	7:00 a.m. – 6:00 p.m. Mon. – Fri. B2008-19
18.	Dunlop Street	East	A point 66m south of Colborne Street to Powley Street	7:00 a.m. – 6:00 p.m. Mon. – Fri.
19.	Dr. Seymour Conservatory Parking Lot	Entire Lot		10:00 p.m. – 7:00 a.m.
20.	Douglas Street	West	Nottawasaga Street and Mississaga Street	8:00 a.m. – 10:00 a.m. 2:00 p.m. – 4:00 p.m. Mon. – Fri. B2007-88 B2009-134
20.	Douglas Street	West	Harvey Street and Mississaga Street	8:00 a.m. – 10:00 a.m. 2:00 p.m. – 4:00 p.m. Mon. – Fri. B2009-134

SCHEDULE "3" TO BY-LAW NUMBER 2007-55 OF THE CITY OF ORILLIA

SECTION "D" - continued

21.	Douglas Street	East	Nottawasaga Street and Mary Street	Anytime B2007-88	B2009-134
21.	Douglas Street	East	Harvey Street and Mississaga Street	Anytime B2009-134	
22.	Dallas Street	East	Mississaga Street to Linwood Avenue	Anytime B2007-191	B2012-8
22.	Dallas Street	East	Mississaga Street and Barrie Road	Anytime B2012-8	
23.	Dallas Street	West	Mississaga Street to Linwood Avenue	8:00 a.m.- 10:00 a.m. 2:00 p.m.- 4:00 p.m. Mon.- Fri. B2007-191	
24.	Diana Drive		As depicted in Schedule "3" Attachment 1	Anytime B2019-112	

SCHEDULE "3" TO BY-LAW NUMBER 2007-55 OF THE CITY OF ORILLIA

SECTION "E"

	<u>ROAD</u>	<u>SIDE</u>	<u>BETWEEN</u>	<u>PROHIBITED</u>
1.	Elgin Street	North	Front Street and Matchedash Street	Anytime
2.	Elgin Street	South	Peter Street and a point 50 metres westerly	7:00 a.m. to 6:00 p.m. Mon. to Fri. B2008-35
3.	Elmer Avenue	North	Westmount Drive South and Dallas Street	Anytime
4.	Elgin Street	North	Peter Street and West Street	Anytime B2008-35
5.	Emperor Drive	West	Stone Ridge Boulevard to a point 252 metres to the north of the north street-line of Stone Ridge Boulevard	Anytime B2010-139 B2016-111
5.	Emperor Drive	West	Stone Ridge Boulevard to Vanessa Drive	Anytime B2016-111
6.	Elmer Park	North	Dunedin Street and Memorial Avenue	Anytime B2012-8
7.	Edward Street	North	Dunedin Street and a point 35 metres measured westerly thereform	Anytime B2014-43

SCHEDULE "3" TO BY-LAW NUMBER 2007-55 OF THE CITY OF ORILLIA

SECTION "F"

	<u>ROAD</u>	<u>SIDE</u>	<u>BETWEEN</u>	<u>PROHIBITED</u>
1.	Fitton's Road East	North	Maple Drive and a point 53 metres west	Anytime B2023-086
2.	Fitton's Road East	North	Maple Drive and Lake Couchiching	Anytime B2023-073 B2023-086
3.	Fitton's Road East	South	A point 230 meters east of Bay Street on the east travelled side to a point 268 meters east of Bay Street on the east travelled side.	Anytime B2023-073
4.	Fitton's Road	Both	Westmount Drive and Bay Street	Anytime
5.	Forest Avenue	Both	Victoria Crescent and Lake Simcoe	Anytime
6.	Forest Avenue	West	A point 76 metres south of Lankin Boulevard to North Forest Crescent	Anytime
7.	Frederick Street	East	Colborne Street and Memorial Avenue	Anytime
8.	Frederick Street	West	Memorial Avenue and a point 50 metres north of Colborne Street	Anytime
9.	Front Street	Both	Neywash Street and Gill Street	Anytime
10.	Frederick Street	East	Mississaga Street and Colborne Street	Anytime
11.	Fowlie Street	South	Peter Street to Matchedash Street	Anytime
12.	Fitton Heights	Both	100 metres north of Fittons Road to a point 80 metres northerly therefrom	Anytime B2012-8

SCHEDULE "3" TO BY-LAW NUMBER 2007-55 OF THE CITY OF ORILLIA

SECTION "G"

	<u>ROAD</u>	<u>SIDE</u>	<u>BETWEEN</u>	<u>PROHIBITED</u>
1.	George Street	South	Westmount Drive and Lakeview Avenue	Anytime
2.	Gill Street	Both	Front Street and a point 225 metres north of James Street	Anytime
3.	Gill Street	East	James Street and a point 225 metres northerly therefrom	7:00 a.m. to 6:00 p.m.
4.	Gill Street	West	James Street and a point measured 225 metres northerly	Anytime
5.	Gill Street	Both	James Street and Victoria Crescent	Anytime
6.	Gerald Avenue	South	Park Street and Belmoral Drive	Anytime
7.	Grenville Avenue	Both	A point approximately 85 metres west of Lakeview Avenue to a point approximately 76 metres east of Lakeview Avenue	Anytime
8.	Grenville Avenue	North	The east intersection of Brandon Crescent to Mississaga Street West	Anytime B2018-96
9.	Glen Crescent	East, West & South	The southerly limit of Glen Crescent and a point 30 metres northerly	Anytime
10.	Glen Crescent	East, West & North	The northerly limit of Glen Crescent and a point 30 metres southerly	Anytime
11.	George Street	North	Westmount Drive to a point 36 metres westerly	Anytime
12.	George Street	North	Lakeview Avenue to a point 30 metres easterly	Anytime
13.	Grace Avenue	South	Orma Drive and Lacie Street	Anytime

SCHEDULE "3" TO BY-LAW NUMBER 2007-55 OF THE CITY OF ORILLIA

SECTION "G" - continued

<u>ROAD</u>	<u>SIDE</u>	<u>BETWEEN</u>	<u>PROHIBITED</u>
14. Grenville Avenue	North	Westmount Drive and Dallas Street	Anytime B2012-8 B2012-118
14. Grenville Avenue	North	Dallas Street and Hammond Avenue	Anytime B2012-118
15. Grenville Avenue	North	Hammond Avenue and Westmount Drive	7:00 am to 6:00 pm Mon. to Fri. B2012-118

SCHEDULE "3" TO BY-LAW NUMBER 2007-55 OF THE CITY OF ORILLIA

SECTION "H"

	<u>ROAD</u>	<u>SIDE</u>	<u>BETWEEN</u>	<u>PROHIBITED</u>
1.	Hilda Street	Both	East Street to the road end	Anytime Nov. 15 - Sept. 15 B2017-80
2.	Homewood Avenue	South	Westmount Drive and a point approximately 46 metres west of the west limit of Westmount Drive	Anytime
3.	Homewood Avenue	North	Westmount Drive and a point 49 metres west of the west limit of Westmount Drive	Anytime
4.	Hughes Road	Both	Lacie Street and Drinkwater Drive	Anytime
5.	Hammond Avenue	East	Mississaga Street and Linwood Avenue	Anytime B2012-8

SCHEDULE "3" TO BY-LAW NUMBER 2007-55 OF THE CITY OF ORILLIA

"SECTION "I"

<u>ROAD</u>	<u>SIDE</u>	<u>BETWEEN</u>	<u>PROHIBITED</u>
1. Isabella Drive	East	A point 149 metres south of the Stone Ridge Boulevard South street-line to the southern intersection with Diana Drive	Anytime B2010-139
2. Isabella Drive	West	Stone Ridge Boulevard to the northern intersection with Diana Drive	Anytime B2010-139
2. Isabella Drive	West	Stone Ridge Boulevard to a point 241 metres south	Anytime B2022-104
3. Isabella Drive		As depicted in Schedule "3" Attachment 2	Anytime B2019-112

SCHEDULE "3" TO BY-LAW NUMBER 2007-55 OF THE CITY OF ORILLIA

SECTION "J"

	<u>ROAD</u>	<u>SIDE</u>	<u>BETWEEN</u>	<u>PROHIBITED</u>
1.	James Street	North	Gill Street and Millard Street	Anytime
2.	James Street	North	Atherley Road and a point 91 metres westerly	Anytime
3.	James Street	South	West Street and Atherley Road	Anytime
4.	Jameson Street	Both	Barrie Road and Birch Street	Anytime
5.	Jarvis Street	North	Bay Street and West Street	Anytime
6.	James Street	Both	Memorial Avenue and the C.N.R. Tracks	Anytime
7.	John Street	North	O'Brien Street and 50m east of Westmount Drive	Anytime B2007-88
8.	John Street	South	O'Brien Street and McKenzie Street	8:00 a.m. - 10:00 a.m. 2:00 p.m. - 4:00 p.m. Monday - Friday B2007-88
9.	James Street	North	Millard Street and Moffat Street	Anytime
10.	Julia Crescent	East	From the westerly intersection with Monarch Drive to 435m southerly and from the easterly intersection with Monarch Drive to 558m southerly	Anytime B2015-62
11.	John Street	North	Westmount Drive to 50 metres east of Westmount Drive	Anytime B2011-128
12.	Jamieson Drive	Both	the junction of Orma Drive to 33 metres southerly	Anytime B2013-65

SCHEDULE "3" TO BY-LAW NUMBER 2007-55 OF THE CITY OF ORILLIA

SECTION "K"

	<u>ROAD</u>	<u>SIDE</u>	<u>BETWEEN</u>	<u>PROHIBITED</u>
1.	King Street	Both	West Street and Peter Street	Anytime
2.	King Street	Both	Matchedash Street and Front Street	Anytime
3.	King Street	South	Peter Street and Matchedash Street	Anytime

SCHEDULE "3" TO BY-LAW NUMBER 2007-55 OF THE CITY OF ORILLIA

SECTION "L"

	<u>ROAD</u>	<u>SIDE</u>	<u>BETWEEN</u>	<u>PROHIBITED</u>
1.	Lacie Street	Both	Neywash Street and Sundial Drive	Anytime
2.	Lane on Plan 1026 connecting North Street and West Street	Both	North Street and West Street	Anytime
3.	Lexington Avenue	Both	Barrie Road and Birch Street	Anytime
4.	Lankin Blvd.	North	From a point 130 metres east of Victoria Crescent to a point 100 metres easterly	8:30 a.m. – 4:30 p.m. Mon. - Fri.
5.	Lighfoot Drive	East	Tecumseth Street and Mississaga Street	Anytime B2017-80 B2024-054
6.	Lightfoot Drive	West	Tecumseth Street and a point 81 metres southerly therefrom	Anytime B2017-80 B2024-054
7.	Lightfoot Drive	West	Mississaga Street and a point 175 metres northerly therefrom	Anytime B2017-80 B2024-054
5.	Linwood Avenue	North	Westmount Drive and Dallas Street	Anytime B2012-8 B2012-118
8.	Linwood Avenue	North	Westmount Drive and Dallas Street	7:00 am to 6:00 pm Mon. to Fri. B2012-118
9.	Leacock Lane	East	Museum Drive and 96 Meters northerly	Anytime B2016-130
10.	Leacock Lane	Both	Museum Drive and the southerly limit	Anytime B2016-130

SCHEDULE "3" TO BY-LAW NUMBER 2007-55 OF THE CITY OF ORILLIA

SECTION "M"

	<u>ROAD</u>	<u>SIDE</u>	<u>BETWEEN</u>	<u>PROHIBITED</u>
1.	Maple Drive	West	Fittons Road East and a point 57 metres north	Anytime B2023-086
2.	Maclsaac Drive	South	from Collins drive to 34m east	Anytime B2023-073 B2023-086
3.	Maclsaac Drive	North	from Collins drive to 52m east	Anytime B2023-073
4.	Market Street	North	West Street and Andrew Street	Anytime
5.	Mary Street	North	Albert Street and Westmount Drive	Anytime
6.	Mary Street	South	William Street and a point 46 metres westerly therefrom	Anytime
7.	Matchedash Street	West	Coldwater Street and a point 30 metres northerly therefrom	Anytime
8.	Matchedash Street	West	Coldwater Street and a point 18 metres southerly therefrom	Anytime
9.	Matchedash Street	West	Mississaga Street and a point 30 metres northerly therefrom	Anytime
10.	Matchedash Street	West	Mississaga Street and a point 18 metres southerly therefrom	Anytime
11.	Matchedash Street	West	Colborne Street and a point 30 metres northerly therefrom	Anytime
12.	Matchedash Street	West	Colborne Street and a point 18 metres southerly therefrom	Anytime
13.	Matchedash Street	East	Mississaga Street and a point 18 metres northerly therefrom	Anytime
14.	Matchedash Street	East	Mississaga Street and a point 18 metres southerly therefrom	Anytime
15.	Matchedash Street	East	A point 18 metres north of Colborne Street and King Street	Anytime

SCHEDULE "3" TO BY-LAW NUMBER 2007-55 OF THE CITY OF ORILLIA

SECTION "M" - continued

	<u>ROAD</u>	<u>SIDE</u>	<u>BETWEEN</u>	<u>PROHIBITED</u>
16.	Matchedash Street	East	A point 75 metres south of Coldwater Street and Borland Street	Anytime
14.	Matchedash Street	West	A point 36 metres north of the north limit of Borland Street to a point 30 metres south of the south side of Borland Street	Anytime
17.	Matchedash Street	West	Borland Street to a point 30 metres south of Borland Street	Anytime B2014-30
15.	McKinnell Street	Both	Bleeker Street to Frederick Street	Anytime B2012-8
18.	McKinnel Street	North	Dallas Street and Frederick Street	Anytime B2012-8
19.	Memorial Avenue	Both	Dunedin Street and Woodland Avenue	Anytime
20.	Millard Street	East	Atherley Road and a point 183 metres southerly	Anytime
21.	Mississaga Street	South	Albert street and a point 110 metres west of Westmount Drive	Anytime
22.	Mississaga Street	South	Albert Street and a point 18 metres distant easterly therefrom	Anytime
23.	Mississaga Street	South	Andrew Street and a point 30 metres distant westerly therefrom	Anytime
24.	Mississaga Street	South	Andrew Street and a point 18 metres distant easterly therefrom	Anytime
25.	Mississaga Street	South	West Street and a point 24 metres distant westerly therefrom	Anytime
26.	Mississaga Street	South	West Street and a point 39 metres distant easterly therefrom	Anytime
27.	Mississaga Street	South	Peter Street and a point 45 metres distant westerly therefrom	Anytime
28.	Mississaga Street	South	Matchedash Street and a point 30 metres distant westerly therefrom	Anytime

SCHEDULE "3" TO BY-LAW NUMBER 2007-55 OF THE CITY OF ORILLIA

SECTION "M" - continued

	<u>ROAD</u>	<u>SIDE</u>	<u>BETWEEN</u>	<u>PROHIBITED</u>
29.	Mississaga Street	South	Matchedash Street and a point 18 metres distant easterly therefrom	Anytime
30.	Mississaga Street	South	Peter Street and a point 19 metres distant easterly therefrom	Anytime
31.	Mississaga Street	South	Front Street and a point 30 metres distant westerly therefrom	Anytime
32.	Mississaga Street	South	Front Street and Centennial Drive	Anytime B2024-054
32.	Mississaga Street	South	Front Street and Lighfoot Drive	Anytime B2024-054
33.	Mississaga Street	North	Albert Street and a point 30 metres measured easterly therefrom	Anytime
34.	Mississaga Street	North	Andrew Street and a point 18 metres measured westerly therefrom	Anytime
32.	Mississaga Street	North	West Street and a point 36 metres measured westerly therefrom	Anytime B2010-139
35.	Mississaga Street	North	West Street and a point 29 metres measured westerly therefrom	Anytime B2010-139
36.	Mississaga Street	North	West Street and a point 16 metres measured easterly therefrom	Anytime
37.	Mississaga Street	North	Peter Street and a point 47 metres measured easterly therefrom	Anytime
38.	Mississaga Street	North	Matchedash Street and a point 18 metres measured westerly therefrom	Anytime
39.	Mississaga Street	North	William Street to Douglas Street	Anytime B2016-9
39.	Mississaga Street	North	Matchedash Street and a point 30 metres measured easterly therefrom	Anytime
40.	Mississaga Street	North	Front Street and a point 18 metres measured westerly therefrom	Anytime

SCHEDULE "3" TO BY-LAW NUMBER 2007-55 OF THE CITY OF ORILLIA

SECTION "M" – continued

	<u>ROAD</u>	<u>SIDE</u>	<u>BETWEEN</u>	<u>PROHIBITED</u>
41.	Mississaga Street	North	Front Street and Centennial Drive	Anytime B2024-054
41.	Mississaga Street	North	Front Street and Lightfoot Drive	Anytime B2024-054
42.	Mississaga Street	North	Albert Street to 110m West of Westmount Drive	Anytime B2016-9
43.	Mississaga Street	North	A point 50 metres west of the westerly limit of Andrew Street and a point 56 metres west of the westerly limit of Andrew Street	Anytime
44.	Mississaga Street	North	Peter Street and a point 11 metres westerly therefrom	Anytime
42.	Mississaga Street	North	Andrew Street to point 30 metres easterly therefrom	Anytime B2010-139
45.	Mississaga Street	North	Andrew Street to a point 42 metres measured easterly therefrom	Anytime B2010-139
46.	Mississaga Street	South	Peter Street to a point 19 metres east	Anytime
47.	Moffat Street	East	The southerly side of Atherley Road to a point 23 metres distant southerly therefrom	Anytime
48.	Matchedash Street	East	A point 38 metres north of the north limit of Cedar Street and a point 76 metres north of the north limit of Cedar Street	Anytime
49.	Matchedash Street	West	North Street and Cedar Street	6:30 a.m. to 6:30 p.m. Mon. – Sat.
50.	Mississaga Street West	West	Barrie Road and Karen Crescent	Anytime
48.	Mississaga Street	North	110 metres west of Westmount Drive and Hammond Street	Anytime B2007-88

SCHEDULE "3" TO BY-LAW NUMBER 2007-55 OF THE CITY OF ORILLIA

SECTION "M" - continued

<u>ROAD</u>	<u>SIDE</u>	<u>BETWEEN</u>	<u>PROHIBITED</u>
48. Mississaga Street	North	110m west of Westmount Drive to McKenzie Street	Anytime B2007-88 B2016-9
49. Mississaga Street	North	East limit of McKenzie Street and a point 15 metres east of the east limit of Dallas Street	Anytime B2007-88
50. Mississaga Street	North	A point 88 metres west of the west limit of Douglas Street and a point 26 metres westerly therefrom	Anytime B2007-88
50. Mississaga Street	North	McKenzie Street and Douglas Street	Anytime B2007-88 B2016-9
51. Mooney Crescent	North and East	The northerly limit of Mooney Crescent and a point 30 metres southerly	Anytime
52. Mississaga Street	South	A point 25 metres east of Peter Street to a point 39 metres east of Peter Street	Anytime
53. Mississaga Street — West	East	Walker Avenue and a point 180m south	Anytime B2018-70 B2018-96
53. Mississaga Street	East	A point 180 metres south of Walker Avenue to a point 70 metres south	Anytime B2018-96
54. Matchedash Street	East	Borland Street to Cedar Street	Anytime
54. Moberley Avenue	East	Couchiching Point Road to Broadview Avenue	Anytime B2011-77
55. Monarch Drive	Both	Highway 12 to West Ridge Boulevard	Anytime
56. Mary Street	South	McKenzie Street and Douglas Street	8:00 a.m. – 10:00 a.m. 2:00 p.m. – 4:00 p.m. Mon. – Fri. B2007-88 B2012-11

SCHEDULE "3" TO BY-LAW NUMBER 2007-55 OF THE CITY OF ORILLIA

SECTION "M" – continued

<u>ROAD</u>	<u>SIDE</u>	<u>BETWEEN</u>	<u>PROHIBITED</u>
57. Mary Street	South	Westmount Drive and McKenzie Street	8:00 a.m. – 10:00 a.m. 2:00 p.m. – 4:00 p.m. Mon. – Fri. B2009-109 B2010-87
57. Mary Street	South	Westmount Drive and McKenzie Street	8:00 a.m. – 10:00 a.m. 2:00 p.m. – 4:00 p.m. Mon. – Fri. B2011-128 B2012-11
56. Monarch Drive	North	from a point of 86 metres west of Vanessa Drive to a point 148 metres west of Vanessa Drive	Anytime B2023-003
57. Monarch Drive	South	from a point of 63 metres west of Vanessa Drive to a point 141 metres west of Vanessa Drive	Anytime B2023-003
57. Monarch Drive	South	from a point of 45 metres west of Vanessa Drive to a point 141 metres west of Vanessa Drive	Anytime B2024-012
58. Monarch Drive	North	from a point of 153 metres east of Orion Drive/Atlantis Drive to a point 206 metres east of Orion Drive/Atlantis Drive	Anytime B2023-003
59. Monarch Drive	South	from a point of 144 metres east of Orion Drive/Atlantis Drive to a point 215 metres east of Orion Drive/Atlantis Drive	Anytime B2023-003
60. McKenzie Street	East	Harvey Street and Mississaga Street	Anytime B2011-23
61. McKinnel Street	South	Bleeker Street and Frederick Street	Anytime B2012-8
62. Matchedash Street	West	South side of Neywash Street to 23 m southerly therefrom	Anytime B2013-129
63. Matchedash Street	West	James Street East and Cochrane Street	Anytime B2014-15

SCHEDULE "3" TO BY-LAW NUMBER 2007-55 OF THE CITY OF ORILLIA

SECTION "M" – continued

<u>ROAD</u>	<u>SIDE</u>	<u>BETWEEN</u>	<u>PROHIBITED</u>
62. Michelle Drive	Both	James Street East to Bond Street	Anytime B2015-22 B2015-48
64. Michelle Drive	East	29 metres north of Bond Street to 39 metres south of James Street	Anytime B2015-48
65. Museum Drive	Both	Forest Avenue North and a point 25 metres east	Anytime B2019-31
66. Museum Drive	Both	A point of 95 metres east of Forest Avenue North and a point 125 metres east	Anytime B2019-31
67. Museum Drive	Both	Leacock Lane and a point 25 metres west	Anytime B2019-31
68. Museum Drive	Both	9 metres on either side of the entrances to Leacock Village	Anytime B2019-31

SCHEDULE "3" TO BY-LAW NUMBER 2007-55 OF THE CITY OF ORILLIA

SECTION "N"

	<u>ROAD</u>	<u>SIDE</u>	<u>BETWEEN</u>	<u>PROHIBITED</u>
1.	Neywash Street	Both	Front Street and Laclie Street	Anytime
2.	Neywash Street	North	West Street and Front Street	Anytime
3.	North Street	North	Park Street and West Street	Anytime
4.	North Street	North	Peter Street and Matchedash Street	Anytime
5.	North Street	North	Bay Street and Canice Street	Anytime
6.	North Street	South	76 metres west of West Street and Bay Street	Anytime
7.	Nottawasaga Street	Both	Andrew Street and Albert Street	Anytime B2010-103
7.	Nottawasaga Street	South	Andrew Street and Albert Street	Anytime B2010-103
8.	Nottawasaga Street	North	Westmount Drive to a point 44 metres east of Patrick Street	Anytime
9.	Nottawasaga Street	South	Emily Street and a point 30 metres west of the westerly limit of Cameron Street	Anytime
10.	North Street	South	46 metres east of Park Street and a point 76 metres west of West	7:00 a.m. to 6:00 p.m. Mon. – Fri.
11.	North Street	South	Park Street and a point 46 metres easterly therefrom	Anytime
12.	Nottawasaga Street	North	A point 75 metres east of Patrick Street to Albert Street	Anytime
13.	Norweld Drive	South	West Street to the Cul-de-Sac	Anytime
14.	Nottawasaga Street	South	Emily Street and Douglas Street	8:00 a.m. -10:00 a.m. 2:00 p.m. – 4:00 p.m. Mon. – Fri. B2007-88

SCHEDULE "3" TO BY-LAW NUMBER 2007-55 OF THE CITY OF ORILLIA

SECTION "N" - continued

<u>ROAD</u>	<u>SIDE</u>	<u>BETWEEN</u>	<u>PROHIBITED</u>
15. Nottawasaga Street	South	O'Brien Street and a point 30m west of Cameron Street	8:00 a.m. - 10:00 a.m. 2:00 p.m. - 4:00 p.m. Mon. - Fri. B2007-88 B2018-54
15. Nottawasaga Street	North	Andrew Street and a point 28m westerly	Anytime B2010-103
16. Nottawasaga Street	North	Albert Street and a point 63m west of Andrew Street	Anytime B2010-103

SCHEDULE "3" TO BY-LAW NUMBER 2007-55 OF THE CITY OF ORILLIA

SECTION "O"

	<u>ROAD</u>	<u>SIDE</u>	<u>BETWEEN</u>	<u>PROHIBITED</u>
1.	O'Brien Street	Both	Mississaga Street and Nottawasaga Street	Anytime
2.	Oxford Street	North	Regent Street and East Street	8:30 a.m. to 4:30 p.m. Mon. – Sat.
3.	Oxford Street	South	Regent Street to Raymond Street	Anytime
4.	Oxford Street	North	Raymond Street and a point 57 metres westerly therefrom	Anytime
5.	Oxford Street	North	East Street to a point 150 metres west of Raymond Avenue	Anytime
6.	Orchard Point Rd	West Side	South Side of Atherley Road (Highway #12) to a point 46 metres southerly	Anytime
7.	Orma Drive	Both	the junction of Jamieson Drive to 33 metres southerly	Anytime B2013-65 B2013-99
7.	Orion Boulevard	East	Stone Ridge Boulevard and Isabella Drive	Anytime B2019-112
8.	Orma Drive	Both	the junction of Jamieson Drive to 33 metres easterly	Anytime B2013-99
9.	Orma Drive	East	53 metres north of Grace Avenue to 83 metres northerly therefrom	Anytime B2013-65
10.	Orma Drive	West	53 metres north of Grace Avenue to 62 metres northerly therefrom	Anytime B2013-65

SCHEDULE "3" TO BY-LAW NUMBER 2007-55 OF THE CITY OF ORILLIA

SECTION "P"

	<u>ROAD</u>	<u>SIDE</u>	<u>BETWEEN</u>	<u>PROHIBITED</u>
1.	Parkview Avenue	East	Tecumseth Street and Borland Street	Anytime
2.	Parkview Avenue	West	Brant Street and a point 23m northerly	Anytime B2025-047
2.	Patrick Street	East	Coldwater Road and Brant Street	7:00 a.m. to 6:00 p.m. B017-5
3.	Patrick Street	East	Coldwater Road and Brant Street	7:00 a.m. to 6:00 p.m. Monday to Friday B2017-5
4.	Patrick Street	East	Coldwater Road and Nottawasaga Street	Anytime
5.	Patrick Street	West	A point 46 metres south of Coldwater Road and Brant Street	Anytime
6.	Penetang Street	South	West Street and Cameron Street	Anytime
7.	Peter Street	East	A point measured 30 metres south of Coldwater Street and North Street	Anytime
8.	Peter Street	East	Colborne Street and a point 18 metres northerly therefrom	Anytime
9.	Peter Street	East	Colborne Street and a point 30 metres southerly therefrom	Anytime
10.	Peter Street	West	Colborne Street and King Street	Anytime
11.	Peter Street	West	North Street and Fowlie Street	Anytime
12.	Peter Street	West	Coldwater Street and a point 30 metres northerly therefrom	Anytime
13.	Peter Street	West	Coldwater Street and a point 18 metres southerly therefrom	Anytime
14.	Peter Street	West	Colborne Street and a point 30 metres northerly therefrom	Anytime

SCHEDULE "3" TO BY-LAW NUMBER 2007-55 OF THE CITY OF ORILLIA

SECTION "P" - continued

<u>ROAD</u>	<u>SIDE</u>	<u>BETWEEN</u>	<u>PROHIBITED</u>
14. Peter Street	West	A point 44 metres north of Neywash Street to a point 59 metres north of Neywash Street	Anytime B2013-118
15. Peter Street	West	A point 48 metres north of Neywash Street to a point 59 metres north of Neywash Street	Anytime B2013-118
16. Peter Street	West	Tecumseth Street and a point 38 metres northerly	Anytime
17. Park Street	East	Fitton's Road and North Street	Anytime
18. Park Street	East	North Street and Brant Street	Anytime
19. Park Street	West	Collegiate Drive and a point 385 metres northerly therefrom	Anytime
20. Park Street	West	A point 385 metres north of Collegiate Drive and Fitton's Road	7:00 a.m. to 6:00 p.m.
20. Park Street	West	Collegiate Drive and Brant Street	7:00 a.m. to 6:00 p.m. B2007-160
21. Park Street	West	Collegiate Drive to Brant Street	7:00 a.m. to 6:00 p.m. Monday to Friday B2007-160
22. Powley Street	North	Dunedin Street and Wyandotte Street	Anytime
23. Powley Street	South	Dunedin Street and Wyandotte Street	8:00 a.m. – 10:00 a.m. 2:00 p.m. – 4:00 p.m.
24. Progress Drive	North	Memorial Avenue to Ontario Street	Anytime
25. Pearl Drive	East	Emperor Drive and Vanessa Drive	Anytime B2013-5
26. Peter Street	East	Champlain Street and Fittons Road	7:00 a.m. to 6:00 p.m. Monday to Friday Sept. 1 – Jun 30 B2014-98

SCHEDULE "3" TO BY-LAW NUMBER 2007-55 OF THE CITY OF ORILLIA

SECTION "Q"

	<u>ROAD</u>	<u>SIDE</u>	<u>BETWEEN</u>	<u>PROHIBITED</u>
1.	Queen Street	North	West Street and Front Street	Anytime
2.	Queen Street	South	West Street and a point 91 metres easterly therefrom	Anytime

SCHEDULE "3" TO BY-LAW NUMBER 2007-55 OF THE CITY OF ORILLIA

SECTION "R"

	<u>ROAD</u>	<u>SIDE</u>	<u>BETWEEN</u>	<u>PROHIBITED</u>
1.	Regent Street	West	Crawford Street and Oxford Street	Anytime
2.	Regent Street	East	Crawford Street and Oxford Street	7:00 a.m. to 6:00 p.m.
3.	Rosslyn Road	East	Collegiate Drive to Martin Drive	7:00 a.m. to 4:00 p.m. Mon. – Fri.
4.	Regent Street	Both	Oxford Street to 160m southerly (south side of school's entrance)	8:30 a.m. to 4:30 p.m. Mon. – Fri. B2009-163 B2017-34

SCHEDULE "3" TO BY-LAW NUMBER 2007-55 OF THE CITY OF ORILLIA

SECTION "S"

<u>ROAD</u>	<u>SIDE</u>	<u>BETWEEN</u>	<u>PROHIBITED</u>
1. Simcoe Street	Both	Gill Street to the easterly limit of Simcoe Street	8:30 a.m. to 4:30 p.m. Mon. – Fri. B2017-34
2. Sundial Drive	Both	A point 46 metres north of the north limit of Galley Avenue to a point 46 metres south of the south limit of Galley Avenue	7:00 a.m. to 6:00 p.m.
3. Sundial Drive	Both	Laclic Street and Commerce Road	Anytime
4. Shannon Street	South	Gill Street and Forest Avenue	Anytime
5. Shannon Street	North	Gill Street and a point 155 metres easterly therefrom	Anytime
6. Shannon Street	North	Collins Drive and a Point 60m west	Anytime B2022-46
7. Simcoe Street	South	West Street and High Street	Anytime
8. Stone Ridge Boulevard	Cul-de-sac	And a point 40 metres east on the north side and a point 30 metres east on the south side	Anytime B2019-112
9. Stanton Drive	Both	A point 300 metres east of Laclic Street to a point 100 metres north of Fittons Road	Anytime
10. Stanton Drive	South	A point 265 metres east of Laclic Street to a point 300 metres East of Laclic Street	Anytime
10. South Street	North	West Street to the westerly limit of South Street	Anytime B2021-39
11. Stanton Drive	South	Laclic Street and 55 metres East of the east curb	Anytime B2021-39
12. South Street	North	West Street to the westerly limit of South Street	Anytime

SCHEDULE "3" TO BY-LAW NUMBER 2007-55 OF THE CITY OF ORILLIA

SECTION "S"

<u>ROAD</u>	<u>SIDE</u>	<u>BETWEEN</u>	<u>PROHIBITED</u>
11. South Street	South	From a point thirty metres west of West Street to the westerly limit of South Street	7:00 a.m. to 6:00 p.m. Mon. — Fri. B2014-98
13. Stone Ridge Blvd. (westbound lane)	Both	West Ridge Boulevard and a point measured 125 metres westerly therefrom	Anytime B2013-5
14. Stone Ridge Blvd. (eastbound lane)	Both	West Ridge Boulevard and a point measured 125 metres westerly therefrom	Anytime B2013-5

SCHEDULE "3" TO BY-LAW NUMBER 2007-55 OF THE CITY OF ORILLIA

SECTION "T"

	<u>ROAD</u>	<u>SIDE</u>	<u>BETWEEN</u>	<u>PROHIBITED</u>
1.	Tecumseth Street	North	Canice Street and West Street	Anytime

SCHEDULE "3" TO BY-LAW NUMBER 2007-55 OF THE CITY OF ORILLIA

SECTION "U"

<u>ROAD</u>	<u>SIDE</u>	<u>BETWEEN</u>	<u>PROHIBITED</u>
1. University Avenue	Both	West Ridge Boulevard to Old Barrie Road	Anytime B2010-168

SCHEDULE "3" TO BY-LAW NUMBER 2007-55 OF THE CITY OF ORILLIA

SECTION "V"

	<u>ROAD</u>	<u>SIDE</u>	<u>BETWEEN</u>	<u>PROHIBITED</u>
1.	Vanessa Drive	East	Monarch Drive and West Ridge Boulevard B2017-119	Anytime
2.	Victoria Crescent	North	Gill Street and a point 137 metres east of Lankin Boulevard	Anytime
3.	Victoria Street	North	Andrew Street and Dunedin Street	Anytime
4.	Victoria Crescent	South	Lankin Blvd. to a point 35 metres westerly	Anytime
5.	Victoria Street	South	Gill Street and a point 70 metres west of Lankin Blvd. B2016-46	Anytime
5.	Victoria Crescent	South	Gill Street and a point 70 metres west of Lankin Blvd. B2016-46	Anytime
6.	Veterans' Park Parking Area	East	Mississaga Street and 175 metres southerly therefrom	Anytime
7.	Veterans' Park Parking Area	East	Elgin Street and 37 metres northerly therefrom	Anytime
8.	Veterans' Park Parking Area	West	From a point 4 metres south of Mississaga Street to a point 82 metres southerly therefrom	Anytime
9.	Veterans' Park Parking Area	West	Elgin Street and 175 metres northerly therefrom	Anytime
10.	Victoria Street	South	Dunedin Street and Andrew Street	7:00 a.m. – 6:00 p.m. Mon. – Fri.

SCHEDULE "3" TO BY-LAW NUMBER 2007-55 OF THE CITY OF ORILLIA

SECTION "W"

	<u>ROAD</u>	<u>SIDE</u>	<u>BETWEEN</u>	<u>PROHIBITED</u>
1.	West Street	Both	Colborne Street and James Street	Anytime
2.	West Street	Both	Coldwater Street and Highway Number 11	Anytime
3.	West Street	East	Mississauga Street and a point 17.7 metres northerly therefrom	Anytime B 2010-5
4.	West Street	East	Colborne Street and a point 44 metres northerly therefrom	Anytime
5.	West Street	West	Coldwater Road and a point 37 metres south of Mississauga Street	Anytime B 2010-5
5.	West Street	West	Coldwater Road and a point 27 metres southerly therefrom	Anytime B 2010-5 B 2012-135
5.	West Street	West	Coldwater Road and a point 83 metres southerly therefrom	Anytime B 2012-135 Except buses B 2012-150
6.	West Street	West	Colborne Street and a point 25 metres northerly therefrom	Anytime
7.	Westmount Drive	Both	Fitton's Road and Rose Avenue	Anytime
8.	William Street	East	Mississauga Street and Nottawasaga Street	7:00 a.m. to 6:00 p.m.
9.	William Street	West Street	Mississauga Street and Nottawasaga Street	Anytime
10.	Wyandotte Street	West	Colborne Street and Barrie Road	Anytime
11.	Western Avenue	Both	Matchedash Street and Peter Street	Anytime
12.	Wyandotte Street	East	Colborne Street and Mississauga Street	Anytime
13.	West Street	Both	From a point 35 metres south of Olive Crescent to Lake Simcoe	Anytime

SCHEDULE "3" TO BY-LAW NUMBER 2007-55 OF THE CITY OF ORILLIA

SECTION "W" - continued

<u>ROAD</u>	<u>SIDE</u>	<u>BETWEEN</u>	<u>PROHIBITED</u>
14. Westmount Drive	East	Rose Avenue to a point 145 metres south of Rose Avenue	Anytime
15. Westmount Drive	West	Rose Avenue to a point 15 metres south of Courtney Crescent	Anytime
16. West Ridge Boulevard	Both	Highway 12 to Harvie Settlement Road	Anytime B2010-168
16. West Ridge Boulevard	Both	Highway 12 to University Avenue	Anytime B2010-168
17. West Street	East	Olive Crescent and Shannon Street	Anytime
18. Wyandotte Street	West	Mississaga Street and Colborne Street	8:00 a.m. – 10:00 a.m. 2:00 p.m. – 4:00 p.m.
19. Wyandotte Street	East	Powley Street and Barrie Road	8:00 a.m. – 10:00 a.m. 2:00 p.m. – 4:00 p.m.
20. Wyandotte Street	East	Colborne Street and Powley Street	7:00 a.m. – 6:00 p.m. Mon. to Fri.
21. Woodland Drive	Both	Memorial Avenue to 100m north	Anytime
22. Western Avenue	Both	Peter Street and West Street	Anytime B2008-35

SCHEDULE "3" TO BY-LAW NUMBER 2007-55 OF THE CITY OF ORILLIA

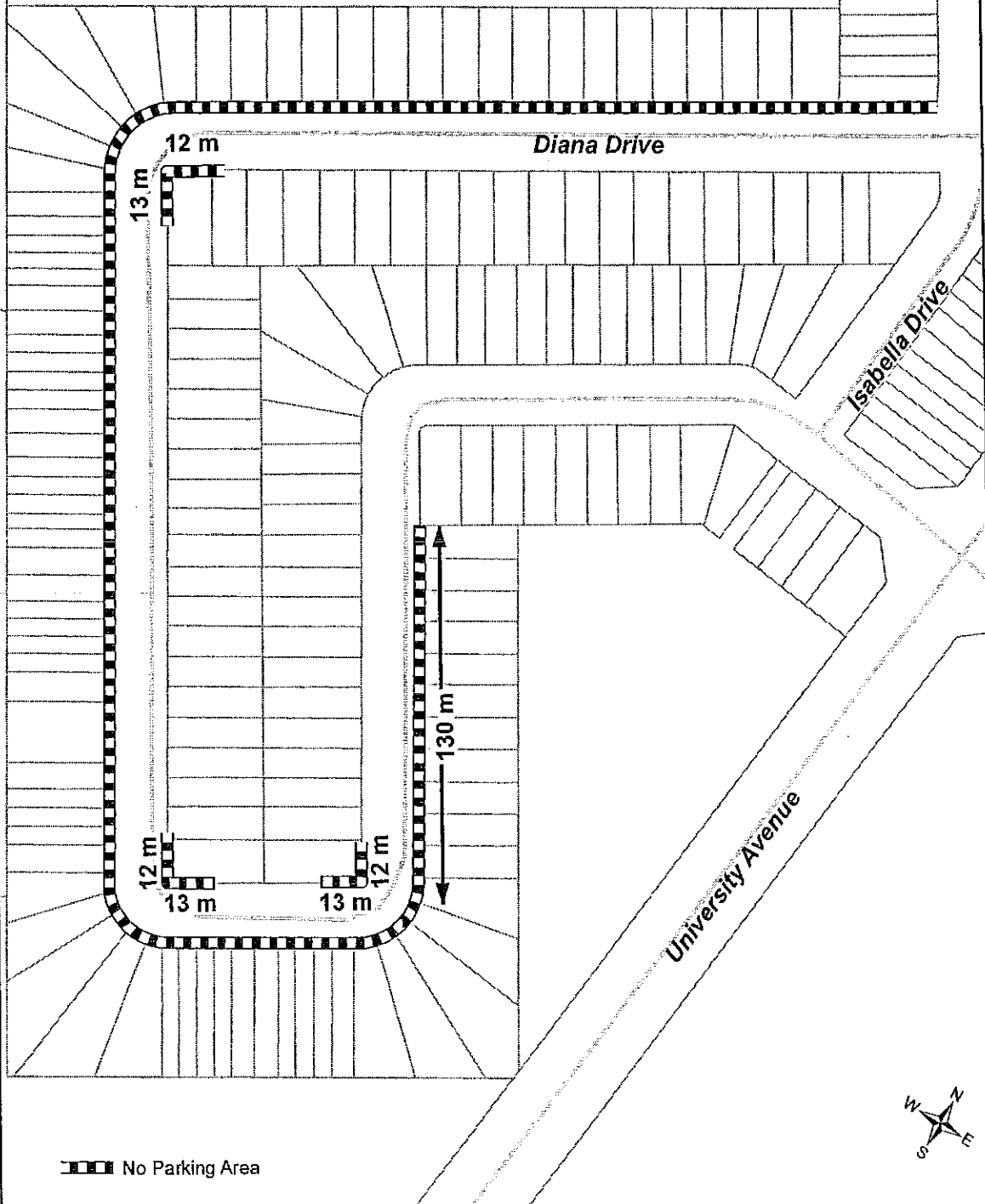
SECTION "MUNICIPAL LOTS"


<u>LOT NUMBER</u>	<u>SIDE</u>	<u>BETWEEN</u>	<u>PROHIBITED</u>
1	West	The northwest corner to south (10 parking spaces)	7:00 a.m. to 9:00 a.m. Nov. 15 – April 15
6 (107 West Street South)	West	The northwest corner to southwest corner (15 parking Spaces)	7:00 a.m. to 9:00 a.m. Nov. 15 – April 15 B2024-078

BY-LAW NUMBER 2007-55 OF THE CITY OF ORILLIA

SCHEDULE "3" - ATTACHMENT 1
No Parking Areas

Diana Drive

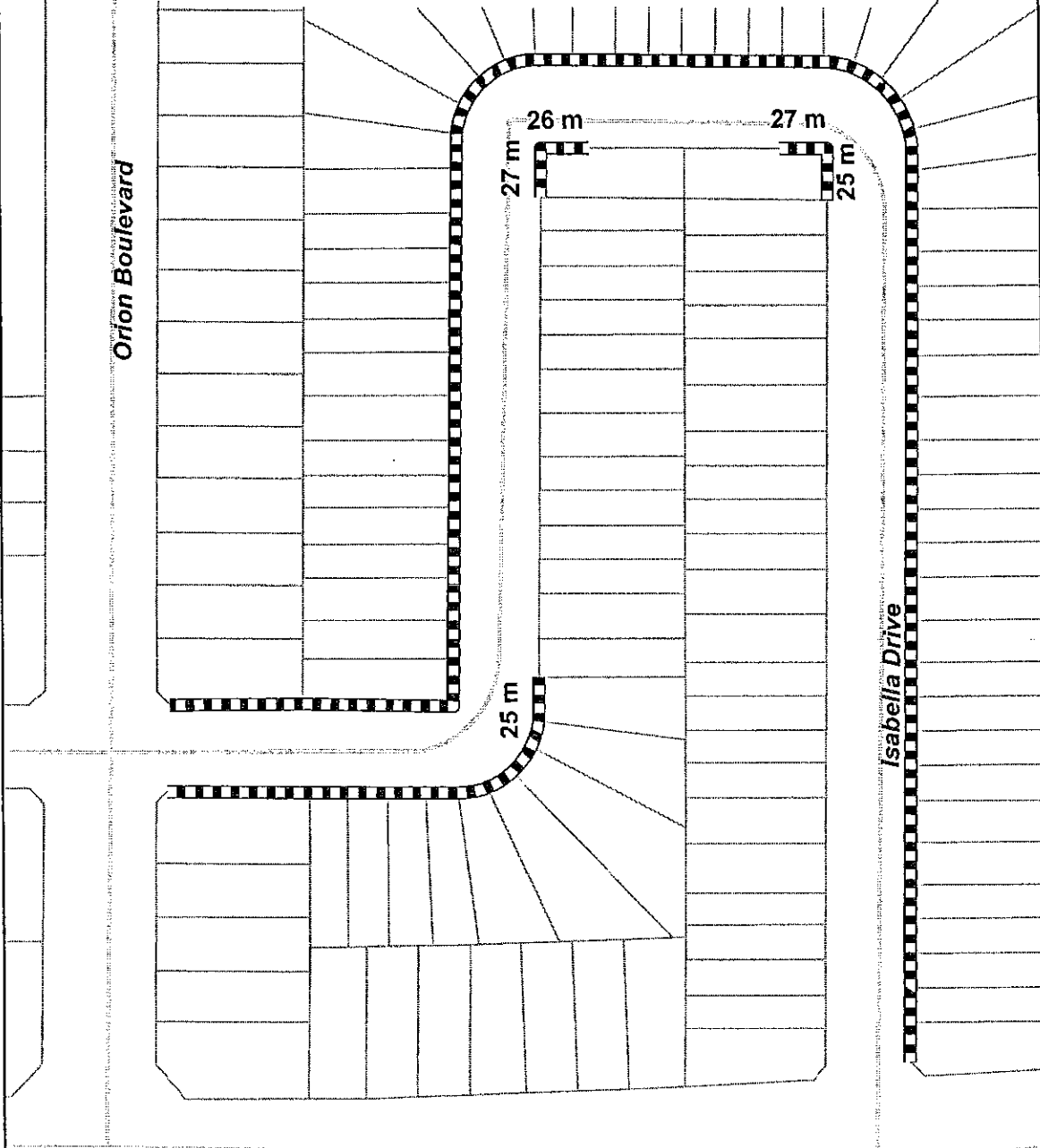


 No Parking Area

BY-LAW NUMBER 2007-55 OF THE CITY OF ORILLIA

**SCHEDULE "3" - ATTACHMENT 2
No Parking Areas**


Isabella Drive

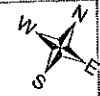


Orion Boulevard

Isabella Drive

Stone Ridge Boulevard

 No Parking Area



Isabella Drive
No Parking Areas
(for illustration purposes - not to scale)

SCHEDULE "4" TO BY-LAW NUMBER 2007-55 OF THE CITY OF ORILLIA

NO STOPPING AREAS

<u>ROAD</u>	<u>SIDE</u>	<u>PROHIBITED BETWEEN</u>	<u>TIMES OF DAYS</u>
1. James Street	South	East Street and Leslie Street Mon. to Fri.	8:30 a.m. to 4:30 p.m. B2009-109
2. Peter Street	East	North curb line of Mississauga Street to a point 29 metres northerly	Anytime B 2010-5
2. Peter Street	East	North curb line of Mississauga Street to a point 12 metres northerly	Anytime B 2010-5 B 2010-139
2. Peter Street	East	North curb line of Mississauga Street to a point 27 metres northerly	Anytime B 2010-139
3. Peter Street	West	South curb line of Mississauga Street to a point 38 metres southerly	Anytime B 2010-5
3. Peter Street	West	South curb line of Mississauga Street to a point 14 metres southerly	Anytime B 2010-5
4. Peter Street	West	North curb line of Mississauga Street to a point 37 metres northerly	Anytime B 2010-5
4. Peter Street	West	North curb line of Mississauga Street to a point 22 metres northerly	Anytime B 2010-5
5. Peter Street	East	South curb line Mississauga Street to a point 34 metres southerly	Anytime B 2010-5
5. Peter Street	East	South curb line Mississauga Street to a point 19 metres southerly	Anytime B 2010-5 B 2010-103
5. Peter Street	East	South curb line Mississauga Street to a point 17 metres southerly	Anytime B 2010-103
6. West Street	East	The south side of Queen Street to a point 107 metres southerly therefrom	Anytime

SCHEDULE "4" TO BY-LAW NUMBER 2007-55 OF THE CITY OF ORILLIA

NO STOPPING AREAS – continued

<u>ROAD</u>	<u>SIDE</u>	<u>BETWEEN</u>	<u>PROHIBITED TIMES OF DAYS</u>
7. West Street	West	A point 15 metres north of the Otaco Limited entrance for vehicles to a point 15 metres south of the said entrance	Anytime
8. Matchedash St.	Both	Borland Street and a point 36 metres northerly	8:30 a.m. to 4:30 p.m. Mon. to Fri. B2012-150
9. George Street	North	Westmount Drive and Lakeview Avenue	8:30 a.m. to 4:30 p.m. Mon. to Fri.
10. Oxford Street	North	Raymond Avenue to a 150 metres westerly	8:30 a.m. to 4:30 p.m. Mon. to Fri.
11. Mary Street	South	Westmount Drive to Mckenzie Street	8:30 a.m. – 9:30 a.m. 11:30 a.m. – 12:30 p.m. 3:00 p.m. – 4:30 p.m. Mon. to Fri. B2009-109
12. Western Avenue	Both	Matchedash Street and Peter Street	Anytime
13. West Street	East	Mississaga Street and a point 45 metres southerly therefrom	Anytime B 2010-5
13. West Street	East	Mississaga Street and a point 23 metres southerly therefrom	Anytime B 2010-5
14. West Street	East	A point 59 metres north of Mississaga Street to the south side of Coldwater Street	Anytime B 2010-5
14. West Street	East	Mississaga Street and the south side of Coldwater Street	Anytime B 2010-5 B2010-139
14. West Street	East	A point 61 metres north of Mississaga Street to the south side of Coldwater Street	Anytime B2010-139 B2018-70
14. West Street	East	A point 72.3 metres north of Mississaga Street to the south side of Coldwater Street	Anytime B2018-70

SCHEDULE "4" TO BY-LAW NUMBER 2007-55 OF THE CITY OF ORILLIA

NO STOPPING AREAS - continued

<u>ROAD</u>	<u>SIDE</u>	<u>BETWEEN</u>	<u>PROHIBITED TIMES OF DAYS</u>
14a. West Street	East	Mississaga Street to a point 32 metres northerly therefrom	Anytime B2010-139 B2018-070
14a. West Street	East	Mississaga Street to a point 50.01 metres northerly therefrom	Anytime B2018-070
15. George Street	North	Lakeview Avenue and a point 15 metres westerly therefrom	8:30 a.m. to 4:30 p.m. Mon. to Fri.
16. George Street	South	Lakeview Avenue and a point 15 metres westerly therefrom	8:30 a.m. to 4:30 p.m. Mon. to Fri.
17. Lakeview Avenue	Both	George Street and a point 15 metres therefrom northerly	8:30 a.m. to 4:30 p.m. Mon. to Fri.
18. Lakeview Avenue	Both	George Street and a point 15 metres southerly therefrom	8:30 a.m. to 4:30 p.m. Mon. to Fri.
19. Borland Street	Both	A point 15 metres west of Matchedash Street and a point 15 metres east of Matchedash Street	8:30 a.m. to 4:30 p.m. Mon. to Fri. B2012-150
20. Matchedash Street	East	Borland Street and a point 15 metres southerly	8:30 a.m. to 4:30 p.m. Mon. to Fri. B2012-150
21. Matchedash Street	West	Borland Street and a point 15 metres south of Fowlie Street	8:30 a.m. to 4:30 p.m. Mon. to Fri. B2012-150
22. Mississaga Street	North	A point 16 metres east of Peter Street and a point 13 metres easterly therefrom.	Anytime

SCHEDULE "4" TO BY-LAW NUMBER 2007-55 OF THE CITY OF ORILLIA

NO STOPPING AREAS - continued

<u>ROAD</u>	<u>SIDE</u>	<u>BETWEEN</u>	<u>PROHIBITED TIMES OF DAYS</u>
23. West Street	East	A point 59 metres north of Mississaga St. to the south side of Coldwater St.	Anytime B 2010-5
24. Borland Street	South	Peter Street and Matchedash Street	8:30 a.m. to 4:30 p.m. Mon. to Fri.
25. Oxford Street	South	Raymond Avenue to a point 142 metres westerly	8:30 a.m. to 4:30 p.m. Mon. to Fri.
26. George Street	South	Westmount Drive to Lakeview Avenue	8:30 a.m. to 4:30 p.m. Mon. to Fri.
27. Andrew Street	Both	Colborne Street to Victoria Street	Anytime
27a. Notwithstanding the provisions set out in Subsection "27", stopping shall be permitted on Saturdays on the east side of Andrew Street from the north entrance of the City Centre Parking Lot to Victoria Street, from April 1st to November 1st.			B2010-103 B2010-152
28. Progress Drive South	Both	Memorial Avenue to Ontario Street	Anytime
29. Jameson Street	Both	Barrie Road and Birch Street	7:00 a.m. to 4:00 p.m. Mon. to Fri. – Sept. to June
30. Birch Street	Both	Jameson Street to Lexington Avenue	7:00 a.m. to 4:00 p.m. Mon. to Fri. – Sept. to June
31. Argyle Avenue	South	Westmount Drive to 30 metres easterly	Anytime
32. Argyle Avenue	North	Westmount Drive to 30 metres easterly	Anytime

SCHEDULE "4" TO BY-LAW NUMBER 2007-55 OF THE CITY OF ORILLIA

NO STOPPING AREAS - continued

<u>ROAD</u>	<u>SIDE</u>	<u>BETWEEN</u>	<u>PROHIBITED TIMES OF DAYS</u>
33. John Street	North	Westmount Drive and 50m east of Westmount Drive	Anytime B2007-88 B2009-109
34. John Street	South	Westmount Drive and 50m east of Westmount Drive	Anytime B2007-88 B2009-109
35. Brant Street	Both	Patrick Street and West Street	8:30 a.m. to 9:30 a.m. 3:00 p.m. to 4:30 p.m. Monday to Friday B2009-109
36. Patrick Street	Both	Brant Street and Penetang Street	8:30 a.m. to 9:30 a.m. 3:00 p.m. to 4:30 p.m. Monday to Friday B2009-109
37. West Street	West	A point 16 metres south of Mississaga Street to a point 27 metres south of Coldwater Street	Anytime B 2010-5 B2012-135
37. West Street	West	A point 16 metres south of Mississaga Street to a point 83 metres south of Coldwater Street	Anytime B2012-135
38. Mary Street	South	Westmount and McKenzie Street	8:30 a.m. to 9:30 a.m. 11:30 a.m. to 12:30 p.m. 3:00 p.m. to 4:30 p.m. Mon. to Fri." B2010-85 B2011-77 B2011-128
39. John Street	South	Westmount Drive to 50m east of Westmount Drive	Anytime B2010-85 B2011-128
40. John Street	North	Westmount Drive to 50m east of Westmount Drive	Anytime B2010-85 B2011-128
41. James Street	South	East Street and a point 28 metres east of Leslie Street	8:30 a.m. to 4:30 a.m. Mon. to Fri. B2010-113 B2012-11

SCHEDULE "4" TO BY-LAW NUMBER 2007-55 OF THE CITY OF ORILLIA

NO STOPPING AREAS - continued

<u>ROAD</u>	<u>SIDE</u>	<u>BETWEEN</u>	<u>PROHIBITED TIMES OF DAYS</u>
42. Mississaga Street	North	29m west of West Street to a point 64 metres west of West Street	Anytime B2010-139
43. Lacie Street	Both	Galley Avenue and Stanton Drive	8:30 a.m. to 9:30 a.m. 3:00 p.m. to 4:00 p.m. Monday to Friday September 1 to July 1 B2013-18
44. Atlantis Drive	Both	Bass Lake Sideroad East to 60 meters northerly therefrom	Anytime B2017-5
45. Bass Lake Sideroad East	South	Atlantis Drive to 228 meters westerly	8:30 a.m. to 4:30 p.m. Monday to Friday B2017-5
46. Lakeview Avenue	East	Barrie Road and Grenville Avenue	8:30 a.m. to 4:30 p.m. Monday to Friday B2017-5
47. George Street	North	Lakeview Avenue and Marlisa Drive	8:30 a.m. to 4:30 p.m. Monday to Friday B2017-5
48. Regent Street	West	Oxford and 175m Southerly	8:30 a.m. to 4:30 p.m. Monday to Friday B2017-34
49. Regent Street	Both	Cul-de-sac/Southerly Limits	8:30 a.m. to 4:30 p.m. Monday to Friday B2017-34
50. Regent Street	East	Oxford Street to Southerly Limits	8:30 a.m. to 4:30 p.m. Monday to Friday B2017-34
51. Simcoe Street	South	Gill Street and High Street	8:30 a.m. to 4:30 p.m. Monday to Friday B2017-34
52. Simcoe Street	Both	Gill Street to Easterly Limits	8:30 a.m. to 4:30 p.m. Monday to Friday B2017-34

SCHEDULE "4" TO BY-LAW NUMBER 2007-55 OF THE CITY OF ORILLIA

NO STOPPING AREAS - continued

<u>ROAD</u>	<u>SIDE</u>	<u>BETWEEN</u>	<u>PROHIBITED TIMES OF DAYS</u>
53. Oxford Street	North	Gill Street and Regent Street	8:30 a.m. to 4:30 p.m. Monday to Friday B2017-34
54. Millard Street	East	James Street and Oxford Street	8:30 a.m. to 4:30 p.m. Monday to Friday B2017-34

SCHEDULE "5" TO BY-LAW NUMBER 2007-55 OF THE CITY OF ORILLIA

PARKING FOR LIMITED TIMES

SECTION "A"

	<u>ROAD</u>	<u>SIDE</u>	<u>BETWEEN</u>	<u>TIME LIMIT AND EFFECTIVE TIMES</u>
1.	Albert Street	West	A point 30 metres north of Colborne Street to a point 18 metres south of Mississaga Street	2 hour maximum at any one time 7:00 a.m. to 6:00 p.m.
2.	Albert Street	West	A point 16 metres north of Mississaga Street to a point 18 metres south of Mary Street	2 hour maximum at any one time 7:00 a.m. to 6:00 p.m.
3.	Albert Street	West	A point 30 metres north of Mary Street to a point 18 metres south of Coldwater Road	2 hour maximum at any one time 7:00 a.m. to 6:00 p.m.
4.	Albert Street	West	Coldwater Road and Penetang Street	2 hour maximum at any one time 7:00 a.m. to 6:00 p.m.
5.	Andrew Street	City Centre Parking Lot	25 total parking spaces	3 hour maximum at any one time

SCHEDULE "5" TO BY-LAW NUMBER 2007-55 OF THE CITY OF ORILLIA

PARKING FOR LIMITED TIMES

SECTION "B"

	<u>ROAD</u>	<u>SIDE</u>	<u>BETWEEN</u>	<u>TIME LIMIT AND EFFECTIVE TIMES</u>
1.	Bleeker Street	West	Colborne Street and McKinell Street 7:00 a.m. to 6:00 p.m.	2 hour maximum at any one time

SCHEDULE "5" TO BY-LAW NUMBER 2007-55 OF THE CITY OF ORILLIA

PARKING FOR LIMITED TIMES

SECTION "C"

	<u>ROAD</u>	<u>SIDE</u>	<u>BETWEEN</u>	<u>TIME LIMIT AND EFFECTIVE TIMES</u>
1.	Cameron Street	West	Penetang Street and Nottawasaga Street	2 hour maximum at any one time 7:00 a.m. to 6:00 p.m. Monday - Friday B2010-103

SCHEDULE "5" TO BY-LAW NUMBER 2007-55 OF THE CITY OF ORILLIA

PARKING FOR LIMITED TIMES

SECTION "D"

- | | | | | |
|----|-----------------|------|----------------------------------|---|
| 1. | Dufferin Street | East | Powley Street and
Barrie Road | 2 hour maximum
at any one time
7:00 a.m. to 6:00 p.m.
Monday - Friday
B2006-17 |
|----|-----------------|------|----------------------------------|---|

SCHEDULE "5" TO BY-LAW NUMBER 2007-55 OF THE CITY OF ORILLIA

PARKING FOR LIMITED TIMES

SECTION "E"

	<u>ROAD</u>	<u>SIDE</u>	<u>BETWEEN</u>	<u>TIME LIMIT AND EFFECTIVE TIMES</u>
1.	Elgin Street	Both	West Street to Peter Street	2 hour maximum at any one time 7:00 a.m. to 6:00 p.m. B2008-35
2.	Elgin Street	South	West Street to Front Street	2 hour maximum at any one time 7:00 a.m. to 6:00 p.m. Monday to Friday B2008-35
3.	Elgin Street	North	Peter Street to Matchedash Street	2 hour maximum at any one time 7:00 a.m. to 6:00 p.m. Monday to Friday B2008-35

SCHEDULE "5" TO BY-LAW NUMBER 2007-55 OF THE CITY OF ORILLIA

PARKING FOR LIMITED TIMES

SECTION "J"

<u>ROAD</u>	<u>SIDE</u>	<u>BETWEEN</u>	<u>TIME LIMIT AND EFFECTIVE TIMES</u>
1. Jarvis Street	South	From Laclie Street to Parkview Avenue	3 hour maximum at any one time B2023-041
1. Jarvis Street	South	Laclie Street to Parkview Avenue	2 hour maximum at any one time B2023-041
2. John Street	South	McKenzie Street and 50m east of Westmount Drive	2 hour maximum at any one time 7:00 a.m. – 6:00 p.m. Monday - Friday B2007-88 B2009-109
3. John Street	South	McKenzie Street and 50m east of Westmount Drive	2 hour maximum at any one time 7:00 a.m. to 6:00 p.m. Mon. to Fri. B2010-87 B2011-128

SCHEDULE "5" TO BY-LAW NUMBER 2007-55 OF THE CITY OF ORILLIA

PARKING FOR LIMITED TIMES

SECTION "M"

	<u>ROAD</u>	<u>SIDE</u>	<u>BETWEEN</u>	<u>TIME LIMIT AND EFFECTIVE TIMES</u>
1.	Mary Street	South	Douglas Street and Albert Street	2 hour maximum at any one time 7:00 a.m. to 6:00 p.m. B2011-77
1.	Mary Street	South	Westmount Drive to Albert Street	2 hour maximum at any one time 7:00 a.m. to 6:00 p.m. B2011-77
2.	McKenzie Street	West	Harvey Street and Mississaga Street	2 hour maximum at any one time 7:00 a.m. to 6:00 p.m. Monday - Friday B2011-23

SCHEDULE "5" TO BY-LAW NUMBER 2007-55 OF THE CITY OF ORILLIA

PARKING FOR LIMITED TIMES

SECTION "N"

<u>ROAD</u>	<u>SIDE</u>	<u>BETWEEN</u>	<u>TIME LIMIT AND EFFECTIVE TIMES</u>
1. Neywash Street	South	West Street and Front Street	3 hour maximum at any one time 7:00 a.m. to 6:00 p.m. B2023-041
1. Neywash Street	South	West Street North and Front Street	2 hour maximum at any one time 7:00 a.m. to 6:00 p.m. B2023-041
2. Nottawasaga Street	South	William Street and Albert Street	2 hour maximum at any one time 7:00 a.m. to 6:00 p.m.
3. Nottawasaga Street	North	A point 44 metres east of Patrick Street to a point 31 metres easterly therefrom	2 hour maximum at any one time 7:00 a.m. to 6:00 p.m. B2008-99
4. Nottawasaga Street	South	Patrick Street and O'Brien Street	2 hour maximum Mon. – Fri. 7:00 a.m. to 6:00 p.m. B2014-85
5. Nottawasaga Street	South	O'Brien Street and a point 30m west of Cameron Street	2 hour maximum Mon. – Fri. 7:00 a.m. to 6:00 p.m. B2018-54

SCHEDULE "5" TO BY-LAW NUMBER 2007-55 OF THE CITY OF ORILLIA

PARKING FOR LIMITED TIMES

SECTION "P"

	<u>ROAD</u>	<u>SIDE</u>	<u>BETWEEN</u>	<u>TIME LIMIT AND EFFECTIVE TIMES</u>
1.	Peter Street	East	King Street and Elgin Street	2 hour maximum at any one time 7:00 a.m. to 6:00 p.m.
2.	Penetang Street	North	Monday - Friday West Street and Patrick Street	2 hour maximum at any one time 7:00 a.m. to 6:00 p.m.

SCHEDULE "6" TO BY-LAW NUMBER 2007-55 OF THE CITY OF ORILLIA

PARKING FOR RESTRICTED PERIODS

	<u>ROAD</u>	<u>SIDE</u>	<u>BETWEEN</u>	<u>MAXIMUM TIME</u>
1.	Andrew Street (Along front of 50 Andrew Street)	East	City Hall Entrance to the Transformer building save and except the three accessible parking spaces	30 minutes
2.	Peter Street	West	A point 44 metres North of the North point of Mississaga Street, to a point 31.5 metres Northerly therefrom	5 minutes

SCHEDULE 7 REPEALED BY BY-LAW 2010-152

SCHEDULE "7" TO BY-LAW NUMBER 2007-55 OF THE CITY OF ORILLIA

PROHIBITED LEFT TURNS

<u>INTERSECTION OR PORTION OF ROAD</u>	<u>DIRECTION</u>	<u>TIME OR DAYS</u>
1. Secondary road through Couchiching Beach Park and main road through Couchiching Beach Park	North-easterly	Anytime
2. Mississaga Street and West Street	Northerly	Monday to Friday 8:00 a.m. to 6:00 p.m.
3. Mississaga Street and West Street	Southerly	Monday to Friday 8:00 a.m. to 6:00 p.m.
4. West Street and Mississaga Street	Easterly	Monday to Friday 8:00 a.m. to 6:00 p.m.
5. West Street and Mississaga Street	Westerly	Monday to Friday 8:00 a.m. to 6:00 p.m.

SCHEDULE "8" TO BY-LAW NUMBER 2007-55 OF THE CITY OF ORILLIA

PROHIBITED U-TURNS

<u>ROAD</u>	<u>LOCATION</u>
1. Front Street	Between the southerly boundary of Colborne Street and the northerly boundary of Coldwater Street
2. Mississaga Street	Between Centennial Drive and the westerly boundary of Albert Street B2024-054
2. Mississaga Street	Between Lightfoot Drive and the westerly boundary of Albert Street B2024-054
3. University Avenue	At the southerly boundary of University Avenue at the intersection with Old Barrie Road.

SCHEDULE "9" TO BY-LAW NUMBER 2007-55 OF THE CITY OF ORILLIA

DESIGNATED THROUGH HIGHWAYS

SECTION "A"

	<u>ROAD</u>	<u>FROM</u>	<u>TO</u>
1.	Albany Avenue	the westerly side of Dallas Street	the easterly side of Westmount Drive
2.	Albert Street	the southerly side of Colborne Street	the northerly side of Barrie Road
3.	Alexander Road	the northerly limit of Fitton's Road	the southerly limit of Skyline Drive
4.	Andrew Street	the northerly side of Mississaga Street	the southerly side of Market Street
5.	Andrew Street	the southerly side of Colborne Street	the northerly side of Barrie Road
6.	Atherley Road	the junction of Gill Street and Atherley Road	the junction of Atherley Road and Highway Number 12
7.	Allan Street	the northerly side of Mary Mary Street	the northerly limit of Allan Street
8.	Atlantis Drive	the southerly limit of Bass Lake Sideroad East	380m south of Bass Lake Sideroad East B2022-1
9.	Ashton Street	the easterly side of Allan Street	the westerly side of Westmount Drive

SCHEDULE "9" TO BY-LAW NUMBER 2007-55 OF THE CITY OF ORILLIA

DESIGNATED THROUGH HIGHWAYS

SECTION "B"

<u>ROAD</u>	<u>FROM</u>	<u>TO</u>
1. Barrie Road	the westerly side of West Street	the easterly side of Memorial Avenue
2. Bay Street	the northerly side of Jarvis Street	the southerly side of Fitton's Road
3. Bay Street	the northerly side of Fitton's Road	the junction with Drinkwater Drive
4. Bayview Parkway	the southerly side of Atherley Road	the southerly side of Delia Street
5. Belmoral Drive	the northerly side of Brant Street	the southerly side of Gerald Avenue
6. Borland Street	the westerly side of West Street	the easterly side of Lawrence Avenue
7. Borland Street	the easterly side of Laclie Street	the westerly side of Canice Street
8. Borland Street	the easterly side of Canice Street	the westerly side of Bay Street
9. Brant Street (Eastbound)	the westerly side of West Street	the easterly side of Park Street B2013-65
10. Frederick Street	the westerly side of Memorial Avenue	the southerly side of Colborne Street
11. Brant Street	the easterly side of Laclie Street	the westerly side of Canice Street B2013-65
12. Bridget Drive	the junction with Maple Drive	the easterly limit of Drinkwater Drive
13. Broadview Avenue	the easterly side of Couchiching Point Road	the northerly limit of Broadview Avenue
14. Barrie Road	the westerly side of Memorial Drive	the easterly side of Westmount Drive

SCHEDULE "9" TO BY-LAW NUMBER 2007-55 OF THE CITY OF ORILLIA

DESIGNATED THROUGH HIGHWAYS

SECTION "B" - continued

<u>ROAD</u>	<u>FROM</u>	<u>TO</u>
15. Barrie Road	the westerly side of Westmount Drive	Mississaga Street West
16. Brant Street	the easterly side of West Street	the westerly side of Peter Street
17. Brant Street	the easterly side of Peter Street	the westerly side of Lacie Street
18. Bass Lake Sideroad East	the westerly side of West Ridge Boulevard	the easterly side of Harvie Settlement Road. B2008-70
19. Bass Lake Sideroad East	the westerly limits of Harvie Settlement Road	the westerly limits of the City B2008-70
18. Bass Lake Sideroad East	the westerly side of West Ridge Boulevard	the easterly side of Atlantis Drive. B2008-70
19. Bass Lake Sideroad East	the westerly limits of Atlantis Drive	the westerly limits of the City B2008-70
20. Birch Street	the junction of Lexington Avenue	the junction of Jameson Street
21. Brant Street (Westbound)	the westerly side of West Street	the junction of Park Street B2013-65
22. Brant Street	the westerly side of West Street	the easterly side of Park Street B2013-65

SCHEDULE "9" TO BY-LAW NUMBER 2007-55 OF THE CITY OF ORILLIA

DESIGNATED THROUGH HIGHWAYS

SECTION "C"

<u>ROAD</u>	<u>FROM</u>	<u>TO</u>
1. Calverley Street	the westerly limit of West Street	the easterly limit of Park Street
2. Canice Street	the southerly limit of Jarvis Street	the southerly limit of North Street
3. Cedar Street	the easterly side of Laclie Street	the westerly side of Canice Street
4. Cedar Island Road	the southerly side of Elgin Street	the northerly limit of Cedar Island Rd.
5. Centennial Drive	the junction with Mississauga Street	the southerly limit of Tecumseth Street B2024-054
5. Cleopatra Court	the easterly limit of Atlantis Drive	the westerly limit B2022-1
6. Cochrane Street	the easterly side of West Street	the westerly side of Front Street
7. Collins Drive	the easterly side of Forest Avenue	the southerly side of Highway No. 12
8. Colborne Street	the easterly side of the C.N.R. Right-of-way	the westerly side of Dunedin Street
9. Colborne Street	the westerly side of Dunedin Street	the easterly side of Westmount Drive
10. Coldwater Street and Coldwater Road	the westerly side of Front Street	the westerly side of the City limit B2025-023
10. Coldwater Street and Coldwater Road	the westerly side of Lighfoot Drive	the easterly side of the City limit B2025-023
11. Collegiate Drive	the northerly limit of Coldwater Road	the westerly limit of Park Street
12. Couchiching Point Road	the northerly side of Highway Number 12	Lake Couchiching
13. Crawford Street	the westerly limit of Raymond Avenue	the easterly limit of East Street
14. Courtney Crescent	the northerly limits of Westmount Drive South	the westerly limits of Courtney Crescent

SCHEDULE "9" TO BY-LAW NUMBER 2007-55 OF THE CITY OF ORILLIA

DESIGNATED THROUGH HIGHWAYS

SECTION "D"

	<u>ROAD</u>	<u>FROM</u>	<u>TO</u>
1.	Dallas Street	the northerly limit of Barrie Road	the southerly side of Colborne Street
2.	Drinkwater Drive	the junction with Bay Street	the northerly limit of the City
3.	Dufferin Street	the southerly side of Colborne Street	the northerly side of Barrie Road
4.	Dunedin Street	the southerly boundary of Colborne Street	the junction of Memorial Avenue
5.	Dunedin Street	the southerly side of Victoria Street	the northerly side of Barrie Road
6.	Dunlop Street	the southerly side of Colborne Street	the northerly side of Barrie Road
7.	Dunn Avenue	the westerly limit of Memorial Avenue	the easterly limit of Westmount Drive
8.	Diana Drive	the easterly side of University Avenue	the westerly side of Harvie Settlement Road B2016-111
9.	Diana Drive	the westerly side of University Avenue	the westerly side of Isabella Road B2016-111

SCHEDULE "9" TO BY-LAW NUMBER 2007-55 OF THE CITY OF ORILLIA

DESIGNATED THROUGH HIGHWAYS

SECTION "E"

	<u>ROAD</u>	<u>FROM</u>	<u>TO</u>
1.	East Street	the southerly limit of Atherley Road	the northerly side of James Street
2.	East Street	the southerly side of James Street	the northerly side of Oxford Street
3.	Elgin Street	the easterly side of Front Street	the easterly side of Cedar Island Rd.
4.	Emily Street	the northerly side of Nottawasaga Street	the southerly side of Coldwater Rd.
5.	Esther Anne Drive	the junction with Karen Crescent	the junction with Sandra Drive
6.	Emperor Drive	Stone Ridge Boulevard	Vanessa Drive D2009-134

SCHEDULE "9" TO BY-LAW NUMBER 2007-55 OF THE CITY OF ORILLIA

DESIGNATED THROUGH HIGHWAYS

SECTION "F"

<u>ROAD</u>	<u>FROM</u>	<u>TO</u>
1. Fitton's Road	the easterly limit of Laclie Street	the easterly side of Maple Drive
2. Fitton's Road	the easterly side of West Street	the westerly side of Laclie Street
3. Fitton's Road	the junction with Westmount Drive	the westerly limit of West Street
4. Forest Avenue	the northerly side of Atherley Road	Lake Couchiching
5. Forest Avenue	the southerly side of Atherley Road	the northerly side of Highway Number 12
6. Forest Avenue	the southerly side of Highway Number 12	the northerly side of Victoria Crescent
7. Fourth Street	the southerly limit of Goldie Drive	the southerly limit of Lahay Avenue
8. Front Street	the southerly side of Cochrane Street B2011-118	the northerly side of Neywash St.
8. Front Street	the southerly side of Cochrane Street	the southerly side of Poughkeepsie Street B2011-118
9. Frontier Avenue	Laclie Street	to the westerly limit of Frontier Ave
10. Front Street	the northerly side of Neywash Street	the junction of Atherley Road B2011-118
11. Frost Court	the easterly limit of West Ridge Boulevard	the easterly limit B2022-1

SCHEDULE "9" TO BY-LAW NUMBER 2007-55 OF THE CITY OF ORILLIA

DESIGNATED THROUGH HIGHWAYS

SECTION "G"

	<u>ROAD</u>	<u>FROM</u>	<u>TO</u>
1.	Galley Avenue	the easterly side of Lacie Street	the westerly side of Sundial Drive
2.	George Street	the westerly limit of Lakeview Avenue	the easterly limit of Marlisa Drive
3.	Gerald Avenue	the easterly side of Park Street	the westerly side of Lawrence Ave
4.	Gill Street	the southerly side of the junction of Gill Street and Atherley Road	the northerly limit of James Street
5.	Gill Street	the southerly limit of James Street	the northerly limit of Highway #12
6.	Gill Street	the junction with Front Street	the junction with Atherley Road
7.	Gill Street	the southerly limit of Highway Number 12	Lake Simcoe
8.	Goldie Drive	the westerly limit of Lacie Street	the westerly limit of Fourth Street
9.	Grenville Avenue for westbound traffic	Westerly limit of Westmount Drive	Easterly limit of Brandon Crescent east intersection
10.	Grenville Avenue	the westerly side of Dallas Street	the easterly side of Westmount Dr.
11.	Grenville Avenue for westbound traffic	Westerly limit of Brandon Crescent east intersection	Easterly limit of Mississaga Street West
12.	Grenville Avenue for eastbound traffic	Westerly limit of Lakeview Avenue	Easterly limit of Mississaga Street West

SCHEDULE "9" TO BY-LAW NUMBER 2007-55 OF THE CITY OF ORILLIA

DESIGNATED THROUGH HIGHWAYS

SECTION "H"

	<u>ROAD</u>	<u>FROM</u>	<u>TO</u>
1.	Harvey Street	the westerly side of Emily Street	the easterly side of Westmount Dr.
2.	High Street	the southerly side of James Street	the northerly limit of Highway Number 12
3.	High Street	the southerly limit of Highway Number 12	the southerly limit of High Street
4.	Highland Avenue	the northerly side of North Street	the southerly side of Fitton's Road
5.	Hughes Road	the easterly side of Lacie Street	the westerly side of Drinkwater Dr.
6.	Hunter Valley Road	the easterly limit of West Ridge Boulevard	the easterly limit B2022-1
7.	Huron Road	Hughes Road	the northerly limit of the City

SCHEDULE "9" TO BY-LAW NUMBER 2007-55 OF THE CITY OF ORILLIA

DESIGNATED THROUGH HIGHWAYS

SECTION "I"

<u>ROAD</u>	<u>FROM</u>	<u>TO</u>
1. Isabella Road	the southerly side of Stone Ridge Boulevard	the northerly side of Diana Drive B2016-111

SCHEDULE "9" TO BY-LAW NUMBER 2007-55 OF THE CITY OF ORILLIA

DESIGNATED THROUGH HIGHWAYS

SECTION "J"

<u>ROAD</u>	<u>FROM</u>	<u>TO</u>
1. James Street	the easterly side of West Street	the westerly side of Gill Street
2. James Street	the easterly side of Gill Street	the westerly side of East Street
3. Jarvis Street	the easterly side of Laclie Street	the junction of Bay Street
4. John Street	the westerly side of O'Brien Street	the easterly side of Westmount Dr.
5. James Street	Memorial Avenue	West Street
6. Johnson Street	westerly limit of Park Street	westerly limit of Lewis Drive - southerly intersection
7. James Street	the easterly side of East Street	the westerly side of Forest Avenue
8. Julia Crescent	the southerly side of Monarch Drive (west leg)	the southerly side of Monarch Drive (east leg)

SCHEDULE "9" TO BY-LAW NUMBER 2007-55 OF THE CITY OF ORILLIA

DESIGNATED THROUGH HIGHWAYS

SECTION "K"

	<u>ROAD</u>	<u>FROM</u>	<u>TO</u>
1.	Karen Crescent	the westerly limit of Mississaga Street West	the junction with Esther Anne Dr.
2.	King Street	the easterly side of West Street	the westerly side of Front Street

SCHEDULE "9" TO BY-LAW NUMBER 2007-55 OF THE CITY OF ORILLIA

DESIGNATED THROUGH HIGHWAYS

SECTION "L"

<u>ROAD</u>	<u>FROM</u>	<u>TO</u>
1. Lacie Street	the southerly side of Neywash Street	the northerly limit of Sundial Drive
2. Lahay Avenue	the easterly limit of Fourth Street	the westerly limit of Second Street
3. Lakeview Avenue	the northerly limit of George Street	the southerly limit of Grenville Avenue
4. Landon Street	the easterly side of St. Jean Street	the westerly side of Muskoka Road
5. Lawrence Avenue	the northerly side of Brant Street	the southerly side of North Street
6. Lawson Avenue	the westerly limit of Skyline Drive	the westerly limit of Alexander Drive
7. Lexington Avenue	the southerly side of Barrie Road	the junction of Birch Street
8. Lewis Drive	southerly limit of Johnson Street (northerly intersection)	northerly limit of Collegiate Drive
9. Lightfoot Drive	the junction with Mississauga Street	the southerly limit of Tecumseth Street B2024-054
10. Line 15	the southerly limit of the City	the southerly side of Old Barrie Road
11. Linwood Avenue	the westerly side of Dallas Street	the easterly side of Westmount Drive
12. Leslie Avenue	the southerly side of James Street	the northerly side of Crawford Street
13. Lankin Boulevard	the easterly limit of Victoria Crescent	the westerly limit of Forest Avenue

SCHEDULE "9" TO BY-LAW NUMBER 2007-55 OF THE CITY OF ORILLIA

DESIGNATED THROUGH HIGHWAYS

SECTION "M"

	<u>ROAD</u>	<u>FROM</u>	<u>TO</u>
1.	Maclsaac Drive	the southerly side of Collins Drive	junction of Maclsaac Drive and Rodger Road
2.	Maple Drive	the northerly limit of Fitton's Road	the junction with Bridget Drive
3.	Marlisa Drive	the northerly limit of Barrie Road	the southerly limit of Grenville Avenue
4.	Martin Drive	the westerly limit of Park Street	the westerly limit of Martin Drive
5.	Mary Street	the westerly side of O'Brien Street	the easterly side of McKenzie Street
6.	Mary Street	the westerly side of Westmount Drive	the easterly side of Woodside Drive
7.	Matchedash Street	the southerly side of Colborne Street	the northerly side of King Street
8.	Matchedash Street	the northerly side of Cochrane Street	the northerly side of Poughkeepsie St.
9.	Matchedash Street	the northerly side of Neywash Street	the southerly side of Brant Street
10.	Matchedash Street	the northerly side of Brant Street	the southerly side of North Street
11.	McKinnel Street	the westerly side of Frederick Street	the easterly side of Dallas Street
12.	Memorial Avenue	the easterly side of Dunedin Street	the northerly limit of Highway Number 12
13.	Memorial Avenue	the southerly limit of Highway Number 12	the easterly limit Line 15
14.	Mississaga Street	the easterly side of C.N.R. Right-of-way	the easterly side of Westmount Drive
15.	Mississaga Street	the westerly side of Westmount Drive	the junction with Quinn Avenue

SCHEDULE "9" TO BY-LAW NUMBER 2007-55 OF THE CITY OF ORILLIA

DESIGNATED THROUGH HIGHWAYS

SECTION "M" - continued

	<u>ROAD</u>	<u>FROM</u>	<u>TO</u>
16.	Mississaga Street	the northerly side of Highway Number 12	the southerly side of Quinn Avenue
17.	Mulcahy Court	the easterly limit of West Ridge Boulevard	a point 225m southeast B2022-1
18.	Murphy Road	the northerly limit of Highway Number 12	a point 150m east of Uhthoff Line B2022-1
19.	Murray Street	the easterly limit of Second Street	the westerly limit of Lacie Street
20.	Muskoka Road	the northerly side of North Street	the southerly side of Fitton's Road
21.	Museum Drive	Forest Avenue	the east limit of Museum Drive
22.	Monarch Drive	the southerly side of Highway Number 12	the easterly side of West Ridge Boulevard
23.	Monarch Drive	the westerly side of West Ridge Boulevard	the westerly limits

SCHEDULE "9" TO BY-LAW NUMBER 2007-55 OF THE CITY OF ORILLIA

DESIGNATED THROUGH HIGHWAYS

SECTION "N"

	<u>ROAD</u>	<u>FROM</u>	<u>TO</u>	
1.	Nelle Carter Court	Swinimer Drive	the northerly limit	B2022-1
2.	Neywash Street	the westerly side of Front Street	the easterly side of Laclie Street	
3.	North Street	the westerly side of West Street	the easterly side of Park Street	
4.	North Street	the easterly side of Peter Street	the westerly side of Laclie Street	
5.	North Street	the easterly side of Laclie Street	the westerly side of Bay Street	
6.	Nottawasaga Street	the westerly side of Andrew Street	the easterly side of William Street	
7.	Nottawasaga Street	the westerly side of William Street	the easterly side of Westmount Drive	

SCHEDULE "9" TO BY-LAW NUMBER 2007-55 OF THE CITY OF ORILLIA

DESIGNATED THROUGH HIGHWAYS

SECTION "O"

<u>ROAD</u>	<u>FROM</u>	<u>TO</u>
1. O'Brien Street	the northerly side of Mary Street	the southerly side of Nottawasaga Street
2. Orchard Point Road	the southerly side of Highway Number 12	Lake Simcoe
3. Orma Drive	the northerly side of Fitton's Road	the easterly side of Jamieson Drive
4. Old Barrie Road	the westerly side of Highway Number 11	the westerly limit of the City
5. Old Muskoka Road	the northerly side of North Street	the southerly side of Fittons Road
6. Oxford Street	the westerly side of Forest Avenue	the easterly side of Regent Street
7. Oxford Street	the westerly side of Regent Street	the easterly side of Gill Street
8. Orion Boulevard	the northerly side of Stone Ridge Boulevard	the northerly limits B2016-111

SCHEDULE "9" TO BY-LAW NUMBER 2007-55 OF THE CITY OF ORILLIA

DESIGNATED THROUGH HIGHWAYS

SECTION "P"

<u>ROAD</u>	<u>FROM</u>	<u>TO</u>
1. Park Street (Southbound)	the northerly side of Brant Street	the southerly side of of Collegiate Drive B2013-65
2. Patrick Street	the northerly side of Coldwater Road	the southerly side of Brant Street
3. Patrick Street	the junction with William Street	the southerly side of Coldwater Road
4. Pearl Drive	the southerly limit of Vanessa Drive	the easterly limit of Emperor Drive B2022-1
5. Penetang Street	the westerly side of West Street	the easterly side Patrick Street
6. Peter Street	the northerly side of Brant Street	the southerly side of North Street
7. Peter Street	the northerly side of Neywash Street	the southerly side of Brant Street
8. Peter Street	the northerly side of North Street	the southerly side of Fitton's Road
9. Peter Street	the southerly side of Colborne Street	the northerly side of King Street
10. Progress Drive	the westerly limit of Memorial Avenue	the westerly limit of Progress Drive
10. Park Street (Northbound)	the junction of Brant Street	the southerly side of Collegiate Drive B2013-65
11. Brant Street (Westbound)	the westerly side of West Street	the junction of Park Street B20221-1
12. Park Street	southerly side of Fittons Road	the northerly side of Collegiate Drive
13. Poughkeepsie	westerly side of Gill Street	easterly side of Matchedash Street B2011-118
14. Park Street	the northerly side of Brant Street	the southerly side of Collegiate Drive B2013-65

SCHEDULE "9" TO BY-LAW NUMBER 2007-55 OF THE CITY OF ORILLIA

DESIGNATED THROUGH HIGHWAYS

SECTION "Q"

	<u>ROAD</u>	<u>FROM</u>	<u>TO</u>
1.	Queen Street	the westerly limit	a point approximately 305 metres Street
2.	Quinn Avenue	the junction with Mississauga Street	the northerly side of Karen Crescent

SCHEDULE "9" TO BY-LAW NUMBER 2007-55 OF THE CITY OF ORILLIA

DESIGNATED THROUGH HIGHWAYS

SECTION "R"

<u>ROAD</u>	<u>FROM</u>	<u>TO</u>	
1. Raymond Avenue	the southerly side of Franklin Street	the northerly side of Oxford Street	
2. Raymond Avenue	the southerly side of Oxford Street	the southerly side of Bennett Street	
3. Regent Street	the southerly side of James Street	the northerly side of Oxford Street	
4. Rose Avenue	the westerly limit of Memorial Avenue	the easterly limit of Westmount Drive	
5. Rynard Drive	the southerly side of Collegiate Drive	the northerly side of Coldwater Road	B2008-35
6. Rosemary Road	the westerly side of Westmount Drive	the northerly side of Toboggan Hill Drive	
7. Rodger Road	the easterly side of Forest Avenue	junction of Maclsaac Drive and Rodger Road	

SCHEDULE "9" TO BY-LAW NUMBER 2007-55 OF THE CITY OF ORILLIA

DESIGNATED THROUGH HIGHWAYS

SECTION "S"

	<u>ROAD</u>	<u>FROM</u>	<u>TO</u>
1.	St. Jean Street	the northerly side of North Street	the southerly side of Laclie Street
2.	Sandra Drive	the junction of Esther Anne Drive	the westerly side of Woodside Drive
3.	Second Street	the southerly side of Goldie Drive	northerly side of Lahay Avenue
4.	Shannon Street	the easterly limit of Gill Street	the westerly limit of Forest Avenue
5.	Skyline Drive	the northerly limit of Lawson Avenue	the westerly limit of West Street
6.	Sphinx Court	the westerly limit of Bass Lake Sideroad East	the southerly limit
7.	Sundial Drive	the northerly limit of Fitton's Road	the southerly limit of Hughes Road
8.	Sundial Drive	the northerly side of Laclie Street	the southerly side of Highway Number 11
9.	Shannon Street	the easterly limit of West Street	the westerly limit of High Street
10.	Stone Ridge Blvd.	West Ridge Boulevard	westerly limits B2009-134
11.	Swinimer Drive	University Avenue	University Avenue B2022-1

SCHEDULE "9" TO BY-LAW NUMBER 2007-55 OF THE CITY OF ORILLIA

DESIGNATED THROUGH HIGHWAYS

SECTION "T"

	<u>ROAD</u>	<u>FROM</u>	<u>TO</u>
1.	Tecumseth Street	the easterly side of Lacie Street	the westerly side of Canice Street
2.	Third Street	the southerly limit of Goldie Drive	the northerly side of Lahay Avenue
3.	Toboggan Hill Drive	the southerly side of Rosemary Road	the westerly limit of Toboggan Hill Drive

SCHEDULE "9" TO BY-LAW NUMBER 2007-55 OF THE CITY OF ORILLIA

DESIGNATED THROUGH HIGHWAYS

SECTION "U"

<u>ROAD</u>	<u>FROM</u>	<u>TO</u>
1. Uthoff Line	the northerly limit of Highway Number 11	the northerly limit of the City
2. University Avenue	junction of West Ridge Boulevard	Old Barrie Road B2009-134

SCHEDULE "9" TO BY-LAW NUMBER 2007-55 OF THE CITY OF

ORILLIA

DESIGNATED THROUGH HIGHWAYS

SECTION "V"

	<u>ROAD</u>	<u>FROM</u>	<u>TO</u>	
1.	Victoria Crescent	the westerly limit of Gill Street	the easterly limit of Victoria Cres.	
2.	Victoria Street	the southerly side of Memorial Avenue	the westerly side of Dufferin Street	
3.	Vanessa Drive	Monarch Drive	southerly limits	B2009-134
3.	Vanessa Drive	Monarch Drive	West Ridge Boulevard	B2009-134

SCHEDULE "9" TO BY-LAW NUMBER 2007-55 OF THE CITY OF ORILLIA

DESIGNATED THROUGH HIGHWAYS

SECTION "W"

<u>ROAD</u>	<u>FROM</u>	<u>TO</u>
1. Walker Avenue	the northerly limit of Barrie Road	the southerly side of Mississaga St. West
2. West Street	the northerly limit of Highway Number 12	the northerly limit of the City
3. West Street	the southerly limit of Highway Number 12	Lake Simcoe
4. Westmount Drive	the northerly limit of Barrie Road	the southerly limit of Coldwater Rd
5. Westmount Drive	the northerly limit of Barrie Road	the southerly limit of George Street
6. Westmount Drive	the northerly limit of George Street	the southerly limit of Coldwater Road
7. Westmount Drive	the northerly limit of Coldwater Road	the junction with Fitton's Road
8. Westmount Drive	the southerly limit of Barrie Road	the southerly limit of Westmount Drive
9. William Street	the northerly limit of Mary Street	the junction with Patrick Street
10. William Street	the northerly limit of Mississaga Street	the southerly limit of Mary Street
11. Wyandotte Street	the southerly limit of Colborne Street	the northerly side of Barrie Road
12. Woodside Drive	the northerly side of Mississaga Street West	a point 20 metres north of Arthur Street
13. West Ridge Blvd.	the southerly side of Highway Number 12	a point 1610 metres north of the north limit of Old Barrie Road at the junction of Harvie Settlement Road and West Ridge Boulevard. B2012-135
13. West Ridge Blvd.	the southerly side of Highway Number 12	to the north limit of Bass Lake Sideroad B2012-135

SCHEDULE "9" TO BY-LAW NUMBER 2007-55 OF THE CITY OF ORILLIA

DESIGNATED THROUGH HIGHWAYS

SECTION "W" - continued

- | | | |
|----------------------|--|--|
| 14. West Ridge Blvd. | the south limit of
Bass Lake Sideroad | a point 1010 metres north of
the north limit of Old Barrie
Road at the junction of Harvie
Settlement Road and West
Ridge Boulevard. B2012-135 |
|----------------------|--|--|

SCHEDULE "10" TO BY-LAW NUMBER 2007-55 OF THE CITY OF ORILLIA

LOCATION OF YIELD RIGHT-OF-WAY SIGNS

<u>INTERSECTION</u>	<u>FACING TRAFFIC</u>	
1. King Street and West Street southerly right turn channel	Eastbound traffic on King Street southerly right turn channel	
2. Olive Crescent and West Street	Westbound traffic on Olive Crescent	
3. Rosslyn Road and Martin Drive	Southbound traffic on Rosslyn Road	
4. Mississaga Street and Mississaga Street West; southerly right turn channel	Eastbound traffic on Mississaga Street southerly right turn channel	
5. Gill Street and Atherley Road	Southbound traffic on Gill Street	B2009-134
6. Skyline Drive and Ward Avenue	Northbound traffic on Ward Avenue	
7. Lawson Avenue and Ward Avenue	Southbound traffic on Ward Avenue	
8. Lawson Avenue and Skyline Drive	Southbound traffic on Skyline Drive	
9. Murray Street and First Street	Southbound traffic on First Street	
10. Cedar Street and St. Jean Street	Southbound traffic on St. Jean Street	
11. Gerald Avenue and Belmoral Drive	Northbound traffic on Belmoral Drive	
12. Lawrence Avenue and June Drive	Eastbound traffic on June Drive	
13. Marlisa Drive and George Street	Westbound traffic on George Street	
14. Marlisa Drive and Andrea Crescent	Eastbound traffic on Andrea Crescent	
15. Crawford Street and Leslie Avenue	Southbound traffic on Leslie Avenue	
16. Bayview Parkway and Franklin Street	Eastbound traffic on Franklin Street	
17. Bayview Parkway and Crawford Street	Eastbound traffic on Crawford Street	
18. Bayview Parkway and Hilda Street	Eastbound traffic on Hilda Street	
19. Jarvis Street and Bay Street	Southbound traffic on Bay Street	
20. Bayview Parkway and Oxford Street	Eastbound traffic on Oxford Street	
21. Belmoral Drive and Martin Drive	Eastbound traffic on Martin Drive	

SCHEDULE "10" TO BY-LAW NUMBER 2007-55 OF THE CITY OF ORILLIA

LOCATION OF YIELD RIGHT-OF-WAY SIGNS - continued

<u>INTERSECTION</u>	<u>FACING TRAFFIC</u>
22. Cedar Island Road and Davey Drive	Northbound traffic on Davey Drive
23. Lahay Avenue and Third Street	Southbound traffic on Third Street
24. Lawrence Avenue and Gerald Avenue	Eastbound traffic on Gerald Avenue
25. Raymond Avenue and Delia Street	Westbound traffic on Delia Street
26. Raymond Avenue and Hilda Street	Westbound traffic on Hilda Street
27. Walker Avenue and Eleanor Road	Eastbound traffic on Eleanor Road
28. Ontario Street at Progress Drive South	Southbound traffic on Ontario Street
29. York Street at Leonard Drive	Eastbound traffic on York Street
30. Leonard Drive at South Street	Northbound traffic on Leonard Drive
31. Kris Court at Korlea Crescent	Westbound traffic on Korlea Crescent
32. Bond Street at Dorset Drive	Northbound traffic on Dorset Drive
33. Fitton Heights at Fitton Heights	Westbound traffic on Fitton Heights
34. South Street at Garden Court	Northbound traffic on Garden Court
35. Glen Crescent at Dale Drive	Eastbound traffic on Dale Drive
36. Laurentian Lane and Chelsea Court	Northbound traffic on Chelsea Court
37. Laurentian Lane and Chestnut Place	Southbound traffic on Chestnut Place
38. Courtney Crescent and Rachael Road	Northern traffic on Rachael Road
39. Julia Crescent (east leg) and Monarch Drive	Northbound traffic on Julia Crescent B2009-134
40. Ontario Street at Progress Drive North	Northbound traffic on Ontario Street
41. Ontario Street at Progress Drive North	Southbound traffic on Ontario Street
42. Westmount Drive at Coldwater Road	Eastbound traffic on Coldwater Road southerly right turn channel

SCHEDULE "10" TO BY-LAW NUMBER 2007-55 OF THE CITY OF ORILLIA

LOCATION OF YIELD RIGHT-OF-WAY SIGNS - continued

INTERSECTION

FACING TRAFFIC

43. Woodside Drive at Mary Street

Eastbound traffic on Mary Street
southerly right turn channel

SCHEDULE "11" TO BY-LAW NUMBER 2007-55 OF THE CITY OF ORILLIA

DESIGNATED ONE-WAY STREETS

<u>ROAD</u>	<u>BETWEEN</u>	<u>DIRECTION</u>
1. Main Road through Couchiching Beach Park	Westerly intersection with the secondary road through Couchiching Beach park and the easterly intersection with the secondary road through Couchiching Beach Park	West to East
2. Secondary Road through Couchiching Beach Park	Easterly intersection with the main road in Couchiching Beach Park and the westerly intersection with the main road in Couchiching Beach Park	East to West
3. Western Avenue	Peter Street and West Street	East to West
4. Fowlie Street	Peter Street and Matchedash Street	West to East
5. Couchiching Park Parking Lot (former C.P.R. Right-of-way)	Canice Street and Jarvis Street	South to North
6. Municipal Lot Number 5	Mississaga Street and Coldwater Street	South to North
7. Market Street	West Street and Andrew Street	East to West

B2009-124

SCHEDULE "12" TO BY-LAW NUMBER 2007-55 OF THE CITY OF ORILLIA

SPEED OF VEHICLES

<u>ROAD</u>	<u>BETWEEN</u>	<u>MAXIMUM SPEED</u>
1. Atherley Road	A point 300 metres east of Bayview Parkway and Highway Number 12	60 Kilometres per hour
2. Bay Street	Jarvis Street and Fitton's Road	50 kilometres per hour
3. Birch Street	Lexington Avenue and Jameson Street	40 kilometres per hour
4. Brant Street	West Street and Laclie Street	40 kilometres per hour
5. Centennial Drive	C.N.R. Tracks and Tecumseth Street	40 kilometres per hour B2024-054
5. East Street	Claybourne Place and Crawford Street	40 kilometres per hour
6. Jameson Street	Birch Street and Barrie Road	40 kilometres per hour
7. Lakeview Avenue	Barrie Road and Grenville Avenue	40 kilometres per hour
8. Lexington Avenue	Birch Street and Barrie Road	40 kilometres per hour
9. Lightfoot Drive	C.N.R. Tracks and Tecumseth Street	40 kilometres per hour B2024-054
10. Patrick Street	Coldwater Road and Nottawasaga Street	40 kilometres per hour B2009-109
10. Patrick Street	Brant Street and Nottawasaga Street	40 kilometres per hour B2009-109
11. William Street	Nottawasaga Street and Mississaga Street	40 kilometres per hour
12. Couchiching Beach Park Roadway	West and East limits	20 kilometres per hour
13. Old Barrie Road	Highway Number 12 and the the westerly limit of the City	80 kilometres per hour B2019-1
13. Old Barrie Road	Highway Number 12 and the the westerly limit of the City	60 kilometres per hour B2019-1
14. Line 15	750m north of Memorial Avenue and Bass Lake Side Road	60 kilometres per hour

SCHEDULE "12" TO BY-LAW NUMBER 2007-55 OF THE CITY OF ORILLIA

SPEED OF VEHICLES - continued

<u>ROAD</u>	<u>BETWEEN</u>	<u>MAXIMUM SPEED</u>
15. Uthhoff Line	Murphy Road and the northerly limit of the City	60 kilometres per hour
16. Bass Lake Sideroad	Westerly limit of the City and Hepinstall Place	60 kilometres per hour
17. Bass Lake Sideroad	Hepinstall Place and Harvie Settlement Road	40 kilometres per hour B2016-46
17. Bass Lake Sideroad	Hepinstall Place and Atlantis Drive	40 kilometres per hour B2016-46
18. Memorial Avenue	Woodland Drive and Line 15	50 kilometres per hour
19. Mississaga St.W.	William Street and a point 60 metres west of Dunedin Street	40 kilometres per hour
20. Lacie Street	100 metres north of Sundial Drive and the northerly City limits	70 kilometres per hour
21. Commerce Road	West Street and Sundial Drive	60 kilometres per hour B2013-65
21. Commerce Road	530 metres east of West Street and Sundial Drive	60 kilometres per hour B2013-65
22. Calverley Street	West Street to Park Street	40 kilometres per hour
23. Oxford Street	East Street to Raymond Avenue	40 kilometres per hour B2009-129
23. Oxford Street	Regent Street to Raymond Avenue	40 kilometres per hour B2009-129
24. Woodland Drive	Memorial Avenue to the southerly City limit	60 kilometres per hour B2011-128
24. Woodland Drive	Memorial Avenue to the southerly City limit	50 kilometres per hour B2011-128
25. Julia Crescent	Monarch Drive (west leg of Julia Crescent) to Monarch Drive (east leg of Julia Crescent)	40 kilometres per hour B2008-165

SCHEDULE "12" TO BY-LAW NUMBER 2007-55 OF THE CITY OF ORILLIA

SPEED OF VEHICLES - continued

<u>ROAD</u>	<u>BETWEEN</u>	<u>MAXIMUM SPEED</u>
26. Westmount Drive	Mississaga Street and Nottawasaga Street	40 kilometers per hour B2010-87 B2011-128
26. Commerce Drive	West Street and 530m easterly	50 kilometers per hour B2013-44 B2013-65
26. Commerce Road	West Street and 530 metres easterly	50 kilometers per hour B2013-65
27. Atlantis Drive	The Northern boundary of the City of Orillia Limits on Atlantis Drive to 500 metres South	40 kilometers per hour B2013-65 B2024-127

SCHEDULE "13" TO BY-LAW NUMBER 2007-55 OF THE CITY OF ORILLIA

NO HEAVY TRUCKS

<u>ROAD</u>	<u>FROM</u>	<u>TO</u>
1. West Street	Fitton's Road	Coldwater Street B2020-49
1. Westmount Drive	Barrie Road	Coldwater Road
2. Forest Avenue	Highway 12 By-pass	James Street B2009-9

SCHEDULE "14" TO BY-LAW NUMBER 2007-55 OF THE CITY OF ORILLIA

PARKING METER ZONES

1. ~~PARKING METER ZONE A~~ (One Hour) **B2012-36**

~~(a) Streets~~

<u>STREETS</u>	<u>SIDE</u>	<u>FROM</u>	<u>TO</u>
(1) Andrew Street	Both	Colborne Street	Mississaga Street
(1a) Andrew Street	East	Mississaga Street	Nottawasaga Street
(2) Matchedash Street	Both	Colborne Street	Coldwater Street
(3) Mississaga Street	Both	Front Street	West Street B2010-87
(4) Peter Street	Both	Colborne Street	Coldwater Street
(5) West Street	Both	Colborne Street	Mississaga Street
(6) West Street	East	Mississaga Street	Coldwater Street B2010-139

2. PARKING METER ZONE B - (Two Hour)

(a) Streets **B2012-36**

<u>STREETS</u>	<u>SIDE</u>	<u>FROM</u>	<u>TO</u>
(1) Albert Street	West	Colborne Street	Nottawasaga Street
(2) Mississaga Street	Both	West Street	Albert Street B2010-87 B2010-139
(2a) Mississaga Street	North	Albert Street	William Street B2010-87 B2010-139
(2) Mississaga Street	South	West Street	Albert Street B2010-139
(2a) Mississaga Street	North	Andrew Street	William Street B2010-139
(3) Peter Street	West	Coldwater Street	Neywash Street
(4) Peter Street	East	Colborne Street	Elgin Street
(5) Matchedash	West	Coldwater Street	Neywash Street
(6) Nottawasaga Street	North	Andrew Street	Albert Street B2010-103

(a) Streets ~~**B2012-36**~~ **B2024-072**

<u>STREETS</u>	<u>SIDE</u>	<u>FROM</u>	<u>TO</u>
(1) Albert Street	West	Colborne Street	Nottawasaga Street
(2) Albert Street	Both	Colborne Street	Mississaga Street
(3) Andrew Street	East	Mississaga Street	Nottawasaga Street
(4) Matchedash Street	Both	Colborne Street	Coldwater Street
(5) Matchedash Street	West	Coldwater Street	Neywash Street
(6) Mississaga Street	North	Andrew Street	William Street B2010-87 B2010-139
(7) Mississaga Street	Both	Front Street	West Street B2010-87
(8) Mississaga Street	South	West Street	Albert Street B2010-139
(9) Nottawasaga Street	North	Andrew Street	Albert Street B2010-103
(10) Peter Street	West	Coldwater Street	Neywash Street
(11) Peter Street	Both	Colborne Street	Coldwater Street
(12) Peter Street	East	Colborne Street	Elgin Street
(13) West Street	Both	Colborne Street	Mississaga Street
(14) West Street	East	Mississaga Street	Coldwater Street B2010-139

SCHEDULE "14" TO BY-LAW NUMBER 2007-55 OF THE CITY OF ORILLIA

PARKING METER ZONES – continued

(a) Streets **B2024-072**

<u>STREETS</u>	<u>SIDE</u>	<u>FROM</u>	<u>TO</u>
(1) Albert Street	West	Colborne Street	Nottawasaga Street
(2) Albert Street	Both	Colborne Street	Mississaga Street
(3) Andrew Street	East	Mississaga Street	Nottawasaga Street
(4) Andrew Street	Both	Colborne Street	Mississaga Street
(5) Colborne Street	North	Peter Street	Matchedash Street
(6) Colborne Street	South	Peter Street	Andrew Street
(7) Matchedash Street	Both	Colborne Street	Coldwater Street
(8) Matchedash Street	West	Coldwater Street	Neywash Street
(9) Mississaga Street	North	Andrew Street	William Street B2010-87 B2010-139
(10) Mississaga Street	Both	Front Street	West Street B2010-87
(11) Mississaga Street	South	West Street	Albert Street B2010-139
(12) Nottawasaga Street	North	Andrew Street	Albert Street B2010-103
(13) Peter Street	West	Coldwater Street	Neywash Street
(14) Peter Street	Both	Colborne Street	Coldwater Street
(15) Peter Street	East	Colborne Street	Elgin Street
(16) West Street	Both	Colborne Street	Mississaga Street
(17) West Street	East	Mississaga Street	Coldwater Street B2010-139

(b) Section 2(a) shall not apply to any on-street parking space designated as “Accessible Parking” under Schedule “2” to this by-law. **B2015-79**

3. PARKING METER ZONE C - (Three Five Hour) **B2012-36**

Municipal Parking Lots

(1) Lot Number 1 - The parking lot on the north side of Colborne Street between West Street and Peter Street save and except any portion thereof designated as "Accessible Parking" under Schedule "2" to this by-law and any portion thereof designated as “Permit Parking” under Schedule “16” to this by-law.

(2) Lot Number 2 - The parking lot on the north side of Colborne Street between Peter Street and Matchedash Street and adjacent to the Sir Samuel Steele Building save and except any portion thereof designated as "Accessible Parking" under Schedule "2" to this by-law.

~~(3) Lot Number 4 - The parking lot on the north-west corner of West Street and Market Street. **B2012-101**~~

~~(3) Lot Number 4 - The parking lot on the west side of West Street, between Mississaga Street and Coldwater Road save and except any portion thereof designated as “Accessible parking” under Schedule “2” to this By-law. **B2012-101 B2014-106**~~

(4) Lot Number 5 - The parking lot on the north side of Mississaga Street between Peter Street and

Matchedash Street save and except any portion thereof designated as "Accessible Parking" under Schedule "2" to this by-law.

- (5) Lot Number 7 - The parking lot on the east side of Andrew Street between Mississaga Street and Colborne Street, save and except any portion thereof designated as "Accessible Parking" under Schedule "2" to this by-law and any portion thereof designated as "Permit Parking" under Schedule "16" to this by-law.
- ~~(6) Lot Number 8 - The parking lot which is situated on the north side of Colborne Street between Peter Street and Matchedash Street save and except any portion thereof designated as "Accessible Parking" under Schedule "2" to this by-law and any portion thereof designated as "Permit Parking" under Schedule "16" to this by-law~~
B2012-101
- ~~(6) Lot Number 8 - The parking lot on the north side of Mississaga Street East between Front Street North and Municipal Parking Lot 12, save and except any portion thereof designated as "Accessible Parking" under Schedule "2" to this by-law.~~
B2018-070 B2022-81

SCHEDULE "14" TO BY-LAW NUMBER 2007-55 OF THE CITY OF ORILLIA

PARKING METER ZONES – continued

- ~~(7) Lot Number 9 - The parking lot located on Andrew Street South and Colborne Street, save and except any portion thereof designated as "Permit Parking" under Schedule "16" to this by-law.~~ **B2018-27**
- (7) Lot Number 9 - The parking lot located on Andrew Street South and Colborne Street, save and except any portion thereof designated as "Accessible Parking" under Schedule "2" to this by-law any portion thereof designated as "Permit Parking" under Schedule "16" to this by-law.
- ~~(8) Lot Number 12 - The parking lot on the north side of Mississaga Street East between Municipal Parking Lot 8 and Centennial Drive, save and except any portion thereof designated as "Accessible Parking" under Schedule "2" to this by-law.~~
2018-70 B2019-1

4. PARKING METER ZONE D - (Eight Hour)

Municipal Parking Lots

- ~~(1) Lot Number 6 - The Market Square - south side of Market Street save and except any areas required for municipal or market purposes and those portions designated as "ramp for accessibility" and "Accessible Parking" under Schedule "2" to this by-law.~~
B2010-139
- ~~(1) Lot Number 6 - The parking lot located at 79 West Street South save and except any portion thereof designated as "Permit Parking" under Schedule "16" to this by-law.~~

~~B2010-139~~ ~~B2023-049~~ **B2023-073**

- (1) Lot Number 6 - The parking lot located at 79 West Street South save and except any portion thereof designated as "Permit Parking" under Schedule "16" to this by-law. **B2023-073**
- (2) Lot Number 10 - The parking lot on the south side of Coldwater Street East between West Street and Peter Street save and except any portion thereof designated as "Accessible Parking" under Schedule "2" to this By-law and any portion thereof designated as "Permit Parking" under Schedule "16" to this by-law.
- (3) Lot Number 4 - The parking lot on the west side of West Street, between Mississaga Street and Coldwater Road save and except any portion thereof designated as "Accessible parking" under Schedule "2" to this By-law. **B2014-106**
- ~~(4) Lot Number 12 - The parking lot on the north side of Mississaga Street East between Municipal Parking Lot 8 and Centennial Drive, save and except any portion thereof designated as "Accessible parking" under Schedule "2" to this By-law. **B2019-1**
B2022-81~~

SCHEDULE "14" TO BY-LAW NUMBER 2007-55 OF THE CITY OF ORILLIA

PARKING METER ZONES – continued

- ~~(4) Lot Number 13 - The parking lot at 70 Front Street North, save and except any portion thereof designated as "Accessible parking" under Schedule "2" to this By-law.
B2022-81 **B2023-086**~~

5. **PARKING METER ZONE E** – (6 hour)

Private Property

- (1) Orillia Soldiers' Memorial Hospital - The parking lots within the parameters of Volunteer Drive on the west, Colborne Street West on the south, Dunlop Street on the east and Mississaga Street West on the north.

~~6. **PARKING METER ZONE F** – (all day)~~

~~Waterfront Shuttle Parking~~

- ~~(1) Municipal Parking Lot 6 - The parking lot located at 79 West Street South, save and except any portion thereof designated as "Permit Parking" under Schedule "16" to this by-law. **B2023-049**
B2023-073~~

6. **PARKING METER ZONE G** – (all day)

- (1) Municipal Parking Lot 15 – The parking lot located at 20 Front Street South, save and except any portion thereof designated as "Accessible Parking" under Schedule "2" to this by-law. **B2023-053**

SCHEDULE "15" TO BY-LAW NUMBER 2007-55 OF THE CITY OF ORILLIA

DESIGNATED TRAFFIC LANES

	<u>Highway</u>	<u>Between</u>	<u>Lane</u>	<u>Direction</u>	<u>Time of Day</u>
1.	Memorial Avenue	Highway 12 to 130 metres North	1 st lane from West curb	North to South North to West	Anytime
2.	Memorial Avenue	Highway 12 to 130 metres North	2 nd lane from West curb	North to South	Anytime
3.	Memorial Avenue	Highway 12 to 130 metres North	3 rd lane from West curb	North to East	Anytime
4.	Memorial Avenue	Highway 12 to 125 metres South	1 st lane from East curb	South to North South to East	Anytime
5.	Memorial Avenue	Highway 12 to 125 metres South	2 nd lane from East curb	South to North	Anytime
6.	Memorial Avenue	Highway 12 to 125 metres South	3 rd lane from East curb	South to West	Anytime
7.	Memorial Avenue	Progress Drive North to 75 metres North	3 rd lane from curb	North to East	Anytime
8.	Memorial Avenue	Progress Drive North to 75 metres North	2 nd lane from curb	North to South	Anytime
9.	Memorial Avenue	Progress Drive North to 75 metres North	1 st lane from curb	North to West North to South	Anytime
10.	Memorial Avenue	Progress Drive North to 30 metres South	3 rd lane from curb	South to West	Anytime
11.	Memorial Avenue	Progress Drive North to 30 metres South	2 nd lane from curb	South to North	Anytime
12.	Memorial Avenue	Progress Drive North to 30 metres South	1 st lane from curb	South to North	Anytime
13.	Memorial Avenue	Progress Drive South to 30 metres North	3 rd lane from curb	North to East	Anytime
14.	Memorial Avenue	Progress Drive South to 80 metres North	2 nd lane from curb	North to South	Anytime
15.	Memorial Avenue	Progress Drive South to 80 metres North	1 st lane from curb	North to West	Anytime
16.	Memorial Avenue	Progress Drive South to 25 metres South	3 rd lane from curb	South to West	Anytime

17.	Memorial Avenue	Progress Drive South to 65 metres South	2 nd lane from shoulder	South to North	Anytime
18.	Memorial Avenue	Progress Drive South to 65 metres South	1 st lane from shoulder	South to North South to East	Anytime
19.	Memorial Avenue	O.P.P. Headquarters to 85 metres North of North Drive	2 nd lane from shoulder	North to South	Anytime
20.	Memorial Avenue	O.P.P. Headquarters to 85 metres North of North Drive	1 st lane from shoulder	North to West	Anytime
21.	Memorial Avenue	O.P.P. Headquarters to 65 metres North of Center Drive	2 nd lane from shoulder	North to South	Anytime
22.	Memorial Avenue	O.P.P. Headquarters to 65 metres North of Center Drive	1 st lane from shoulder	North to West	Anytime
23.	Memorial Avenue	O.P.P. Headquarters to 30 metres North of South Drive	3 rd lane from shoulder	North to East	Anytime
24.	Memorial Avenue	O.P.P. Headquarters to 88 metres North of South Drive	2 nd lane from shoulder	North to South	Anytime
25.	Memorial Avenue	O.P.P. Headquarters to 88 metres North of South Drive	1 st lane from shoulder	North to West	Anytime
26.	Memorial Avenue	O.P.P. Headquarters to 235 metres South of South Drive	3 rd lane from shoulder	South to West	Anytime
27.	Memorial Avenue	O.P.P. Headquarters to 235 metres South of South Drive	2 nd lane from shoulder	South to North	Anytime
28.	Memorial Avenue	O.P.P. Headquarters to 78 metres South of South Drive	1 st lane from shoulder	South to East	Anytime
29.	Memorial Avenue	Georgian College Entrance to 85 metres North	2 nd lane from shoulder	North to South	Anytime
30.	Memorial Avenue	Georgian College Entrance to 85 metres North	1 st lane from shoulder	North to West	Anytime
31.	Memorial Avenue	Georgian College Entrance to 85 metres South	2 nd lane from shoulder	South to West	Anytime

32.	Memorial Avenue	Georgian College Entrance to 85 metres South	1 st lane from shoulder	South to North	Anytime
33.	Mississaga Street	Front Street to 50 metres East	2 nd lane from curb	East to South	Anytime
34.	Mississaga Street	Front Street to 50 metres East	1 st lane from curb	East to West East to North	Anytime
35.	Fittons Road	Park Street to 95 metres East	2 nd lane from curb	East to South	Anytime
36.	Fittons Road	Park Street to 95 metres East	1 st lane from curb	East to West East to North	Anytime
37.	Fittons Road	Park Street to 65 metres West	2 nd lane from curb	West to East West to North	Anytime
38.	Fittons Road	Park Street to 65 metres West	1 st lane from curb	West to South	Anytime
39.	Memorial Avenue	30 metres South of Progress Drive North to 80 metres North of Progress Drive South	3 rd lane from curb (middle of 5 lanes)	South to West North to East	Anytime
40.	Memorial Avenue	65 metres South of Progress Drive South to 30 metres North of O.P.P. Headquarters South Drive	2 nd lane from curb (middle of 3 lanes)	South to West North to East	Anytime
41.	Coldwater Road	Westmount Drive to 50 metres East	3 rd lane from curb	East to South	Anytime
42.	Coldwater Road	Westmount Drive to 50 metres East	2 nd lane from curb	East to West	Anytime
43.	Coldwater Road	Westmount Drive to 50 metres East	1 st lane from curb	East to North East to West	Anytime
44.	Coldwater Road	50 metres East of Westmount Drive to 50 metres West of Collegiate Drive	3 rd lane from curb	West to North East to South	Anytime
45.	Coldwater Road	Collegiate Drive to 50 metres West	3 rd lane from curb	West to North	Anytime
46.	Coldwater Road	Collegiate Drive to 50 metres West	2 nd lane from curb	West to East	Anytime
47.	Coldwater Road	Collegiate Drive to 50 metres West	1 st lane from curb	West to East West to South	Anytime

48.	Coldwater Road	Collegiate Drive to 105 metres East	1 st lane from curb	East to West East to North	Anytime
49.	Coldwater Road	Collegiate Drive to 105 metres East	2 nd lane from curb	East to West	Anytime
50.	Coldwater Road	Collegiate Drive to 105 metres East	3 rd lane from curb	East to South	Anytime
51.	Collegiate Drive	Coldwater Road to 57 metres north	2 nd lane from curb	North to East North to South	Anytime
52.	Collegiate Drive	Coldwater Road to 57 metres North	1 st lane from curb	North to West	Anytime
53.	Collegiate Drive	Lewis Drive to 40 metres South	1 st lane from curb	South to East	Anytime
54.	Collegiate Drive	Lewis Drive to 40 metres South	2 nd lane from curb	South to North	Anytime
55.	Westmount Drive	Coldwater Road to 130 metres North	1 st lane from curb	North to West North to South	Anytime
56.	Westmount Drive	Coldwater Road to 130 metres North	2 nd lane from curb	North to East	Anytime
57.	Westmount Drive	Coldwater Road to 100 metres South	1 st lane from shoulder	South to North South to East	Anytime
58.	Westmount Drive	Coldwater Road to 100 metres South	2 nd lane from shoulder	South to West	Anytime
59.	West Street	70 metres South of Fittons Road to 37 metres North of Borland Street	2 nd lane from curb (middle of 3 lanes)	North to East South to West	Anytime
60.	West Street	43 metres North of Borland Street to Borland Street	2 nd lane from curb (middle of 3 lanes)	North to East	Anytime
61.	West Street	43 metres North of Borland Street to Borland Street	1 st lane from curb	North to South North to West	Anytime
62.	West Street	43 metres South of Borland Street to Borland Street	1 st lane from curb	South to North South to East	Anytime
63.	West Street	43 metres South of Borland Street to Borland Street	2 nd lane from curb (middle of 3 lanes)	South to West	Anytime
64.	West Street	43 metres South of Borland Street to 40 metres North of Brant Street	2 nd lane from curb (middle of 3 lanes)	South to West North to East	Anytime

65.	West Street	Brant Street to 40 metres North	2 nd lane from curb (middle of 3 lanes)	North to East	Anytime
66.	West Street	Brant Street to 40 metres North	1 st lane from curb	North to South North to West	Anytime
67.	West Street	Brant Street to 45 metres South	2 nd lane from curb (middle of 3 lanes)	South to West	Anytime
68.	West Street	Brant Street to 45 metres South	1 st lane from curb	North to South South to East	Anytime
69.	West Street	45 metres South of Brant Street to Neywash Street	2 nd lane from curb (middle of 3 lanes)	South to West North to East	Anytime
70.	West Street	30 metres South of Neywash Street to 42 metres North of Coldwater Road	2 nd lane from curb (middle of 3 lanes)	South to West North to East	Anytime
71.	West Street	Neywash Street to 30 metres South	2 nd lane from curb (middle of 3 lanes)	South to West	Anytime
72.	West Street	Neywash Street to 30 metres South	1 st lane from curb	South to East South to North	Anytime
73.	West Street	Coldwater Road to 42 metres North	2 nd lane from curb (middle of 3 lanes)	North to East	Anytime
74.	West Street	Coldwater Road to 42 metres North	1 st lane from curb	North to West North to South	Anytime
75.	West Street	Coldwater Road to 55 metres South	2 nd lane from curb (middle of 3 lanes)	South to West	Anytime
76.	West Street	Coldwater Road to 55 metres South	1 st lane from curb	South to East South to North	Anytime
77.	Westmount Drive	Woodside Drive to 60 metres North	1 st lane from curb	North to South North to West	Anytime
78.	Westmount Drive	Woodside Drive to 60 metres North	2 nd lane from curb	North to East	Anytime
79.	Westmount Drive	Woodside Drive to Rosemary Road	1 st lane from curb	South to North South to East	Anytime
80.	Westmount Drive	Woodside Drive to Rosemary Road	2 nd lane from curb	South to West	Anytime
81.	Westmount Drive	Rosemary Road to 60 metres South	1 st lane from curb	South to North	Anytime

82.	Westmount Drive	Rosemary Road to 60 metres South	2 nd lane from curb	South to West	Anytime
83.	Westmount Drive	60 metres South of Rosemary Road to 55 metres North of John Street	2 nd lane from curb (middle of 3 lanes)	South to West North to East	Anytime
84.	Westmount Drive	John Street to 55 metres North	2 nd lane from curb (middle of 3 lanes)	North to East	Anytime
85.	Westmount Drive	John Street to 55 metres North	1 st lane from curb	North to South North to West	Anytime
86.	Westmount Drive	John Street to 30 metres South	2 nd lane from curb (middle of 3 lanes)	South to West	Anytime
87.	Westmount Drive	John Street to 30 metres South	1 st lane from curb	South to North South to East	Anytime
88.	Westmount Drive	30 metres South of John Street to 40 metres North of Mary Street	2 nd lane from curb (middle of 3 lanes)	South to West North to East	Anytime
89.	Westmount Drive	Mary Street to 40 metres North	2 nd lane from curb (middle of 3 lanes)	North to East	Anytime
90.	Westmount Drive	Mary Street to 40 metres North	1 st lane from curb	North to South North to West	Anytime
91.	Westmount Drive	Mary Street to 40 metres South	2 nd lane from curb (middle of 3 lanes)	South to West	Anytime
92.	Westmount Drive	Mary Street to 40 metres South	1 st lane from curb	South to North South to East	Anytime
93.	Westmount Drive	Mississaga Street to 35 metres North	2 nd lane from curb (middle of 3 lanes)	North to East	Anytime
94.	Westmount Drive	Mississaga Street to 35 metres North	1 st lane from curb	North to South North to West	Anytime
95.	Westmount Drive	Mississaga Street to 100 metres South	2 nd lane from curb (middle of 3 lanes)	South to West	Anytime
96.	Westmount Drive	Mississaga Street to 100 metres South	1 st lane from curb	South to North South to East	Anytime
97.	Mississaga Street	Westmount Drive to 100 metres West	2 nd lane from curb (middle of 3 lanes)	West to North	Anytime

98.	Mississaga Street	Westmount Drive to 100 metres West	1 st lane from curb	West to East West to South	Anytime
99.	Mississaga Street	Westmount Drive to 75 metres East	2 nd lane from curb (middle of 3 lanes)	East to South	Anytime
100.	Mississaga Street	Westmount Drive to 75 metres East	1 st lane from curb	East to West East to North	Anytime
101.	Front Street	Atherley Road to 40 metres North	1 st lane from curb	North to South	Anytime
102.	Front Street	Atherley Road to 40 metres North	2 nd lane from curb	North to East	Anytime
103.	Front Street	Atherley Road to 40 metres North	3 rd lane from curb	North to East North to North	Anytime
104.	Gill Street	Atherley Road 45 metres South	1 st lane from curb	South to North South to East	Anytime
105.	Gill Street	Atherley Road 45 metres South	2 nd lane from curb	South to North	Anytime
106.	Old Barrie Road	University Avenue to 250 metres West	2 nd lane from shoulder	West to North	Anytime
107.	Old Barrie Road	University Avenue to 250 metres West	1 st lane from shoulder	West to East	Anytime
108.	Old Barrie Road	University Avenue to 170 metres East	2 nd lane from shoulder	East to West	Anytime
109.	Old Barrie Road	University Avenue to 170 metres East	1 st lane from shoulder	East to North	Anytime
110.	University Avenue	Old Barrie Road to 60 metres North	2 nd lane from curb	North to East	Anytime
111.	University Avenue	Old Barrie Road to 60 metres North	1 st lane from curb	North to West	Anytime
112.	University Avenue	60 metres North of Old Barrie Road to 40 metres South of Diana Drive	3 rd lane from curb (middle of 5 lanes)	North to East South to West	Anytime
113.	University Avenue	40 metres North of Diana Drive to Harvie Settlement Road	3 rd lane from curb (middle of 5 lanes)	North to East South to West	Anytime
114.	University Avenue	Harvie Settlement Road to 40 metres North	3 rd lane from curb (middle of 5 lanes)	North to East	Anytime

115.	University Avenue	Harvie Settlement Road to 40 metres North	2 nd lane from curb	North to South	Anytime
116.	University Avenue	Harvie Settlement Road to 40 metres North	1 st lane from curb	North to South	Anytime
117.	West Ridge Boulevard	Stone Ridge Boulevard to 40 metres South	1 st lane from curb	South to East	Anytime
118.	West Ridge Boulevard	Stone Ridge Boulevard to 40 metres South	2 nd lane from curb	South to North	Anytime
119.	West Ridge Boulevard	Stone Ridge Boulevard to 40 metres South	3 rd lane from curb (middle of 5 lanes)	South to West	Anytime
120.	James Street	Memorial Avenue to 85 metres West	2 nd lane from curb	West to South	Anytime
121.	James Street	Memorial Avenue to 85 metres North	1 st lane from curb	West to East West to North	Anytime
122.	Murphy Road	480 metres East of Highway 12 to 555 metres East of Highway 12	1 st lane from curb	West to South	Anytime
123.	Murphy Road	480 metres East of Highway 12 to 555 metres East of Highway 12	2 nd lane from curb	West to East	Anytime
124.	Murphy Road	235 metres West of Uhthoff Line to 155 metres West of Uhthoff Line	1 st lane from curb	West to South	Anytime
125.	Murphy Road	235 metres West of Uhthoff Line to 155 metres West of Uhthoff Line	2 nd lane from curb	West to East	Anytime
126.	Coldwater Road	105 metres East of Collegiate Drive to 110 metres West of Emily Street	2 nd lane from curb (middle of 3 lanes)	East to South West to North	Anytime
127.	Coldwater Road	40 metres West of Cameron Street to Cameron Street	1 st lane from curb	West to East West to South	Anytime

128.	Coldwater Road	40 metres West of Cameron Street to Cameron Street	2 nd lane from curb (middle of 3 lanes)	West to North	Anytime
129.	Coldwater Road	40 metres East of Cameron Street to Cameron Street	1 st lane from curb	East to West East to North	Anytime
130.	Coldwater Road	40 metres East of Cameron Street to Cameron Street	2 nd lane from curb (middle of 3 lanes)	East to South	Anytime
131.	Coldwater Road	40 metres East of Cameron Street to 40 metres West of Patrick Street	2 nd lane from curb (middle of 3 lanes)	East to South West to North	Anytime
132.	Coldwater Road	Patrick Street to 40 metres East of Patrick Street	1 st lane from curb	East to West East to North	Anytime
133.	Coldwater Road	Patrick Street to 40 metres East of Patrick Street	2 nd lane from curb (middle of 3 lanes)	East to South	Anytime
134.	Coldwater Road	Patrick Street to 40 metres West of Patrick Street	1 st lane from curb	West to East West to South	Anytime
135.	Coldwater Road	Patrick Street to 40 metres West of Patrick Street	2 nd lane from curb (middle of 3 lanes)	West to North	Anytime
136.	Coldwater Road	40 metres East of Patrick Street to 40 metres West of Albert Street	2 nd lane from curb (middle of 3 lanes)	East to South West to North	Anytime
137.	Coldwater Road	Albert Street to 40 metres West of Albert Street	1 st lane from curb	West to East West to South	Anytime
138.	Coldwater Road	Albert Street to 40 metres West of Albert Street	2 nd lane from curb (middle of 3 lanes)	West to North	Anytime
139.	Coldwater Road	Albert Street to 40 metres East of Albert Street	1 st lane from curb	East to West East to North	Anytime
140.	Coldwater Road	Albert Street to 40 metres East of Albert Street	2 nd lane from curb (middle of 3 lanes)	East to South	Anytime

141.	Coldwater Road	40 metres East of Albert Street to 40 metres West of West Street	2 nd lane from curb (middle of 3 lanes)	East to South West to North	Anytime
142.	Coldwater Road	West Street to 40 metres West of West Street	1 st lane from curb	West to East West to South	Anytime
143.	Coldwater Road	West Street to 40 metres West of West Street	2 nd lane from curb (middle of 3 lanes)	West to North	Anytime
144.	Coldwater Street	West Street to 40 metres East of West Street	1 st lane from curb	East to West East to North	Anytime
145.	Coldwater Street	West Street to 40 metres East of West Street	2 nd lane from curb (middle of 3 lanes)	East to South	Anytime
146.	Coldwater Street	40 metres East of West Street to 40 metres West of Peter Street	2 nd lane from curb (middle of 3 lanes)	East to South West to North	Anytime
147.	Coldwater Street	Peter Street to 40 metres East of Peter Street	1 st lane from curb	East to West East to North	Anytime
148.	Coldwater Street	Peter Street to 40 metres East of Peter Street	2 nd lane from curb (middle of 3 lanes)	East to South	Anytime
149.	Coldwater Street	Peter Street to 40 metres West of Peter Street	1 st lane from curb	West to East West to South	Anytime
150.	Coldwater Street	Peter Street to 40 metres West of Peter Street	2 nd lane from curb (middle of 3 lanes)	West to North	Anytime
151.	Coldwater Street	40 metres East of Peter Street to 40 metres West of Matchedash Street	2 nd lane from curb (middle of 3 lanes)	East to South West to North	Anytime
152.	Coldwater Street	Matchedash Street to 40 metres West of Matchedash Street	1 st lane from curb	West to East West to South	Anytime
153.	Coldwater Street	Matchedash Street to 40 metres West of Matchedash Street	2 nd lane from curb (middle of 3 lanes)	West to North	Anytime

154.	Coldwater Street	Matchedash Street to 40 metres East of Matchedash Street	1 st lane from curb	East to West East to North	Anytime
155.	Coldwater Street	Matchedash Street to 40 metres East of Matchedash Street	2 nd lane from curb (middle of 3 lanes)	East to South	Anytime
156.	Coldwater Street	40 metres East of Matchedash Street to 40 metres West of Front Street	2 nd lane from curb (middle of 3 lanes)	East to South West to North	Anytime
157.	Coldwater Street	Front Street to 40 metres West of Front Street	1 st lane from curb	West to East West to South	Anytime
158.	Coldwater Street	Front Street to 40 metres West of Front Street	2 nd lane from curb (middle of 3 lanes)	West to North	Anytime
159.	Barrie Road	West Street and 50 metres west of West Street	2 nd lane from south curb	West to North	Anytime
160.	Barrie Road	West Street and 50 metres west of West Street	1 st lane from south curb	West to East, West to South	Anytime

SCHEDULE "A" TO BY-LAW NUMBER 2014-106

SCHEDULE "16" TO BY-LAW NUMBER 2007-55 OF THE CITY OF ORILLIA

PERMIT PARKING

- ~~(a) a maximum of forty (40) forty-one (41) parking spaces in Lot #3 (south side of Colborne Street, between Peter Street and Matchedash Street) **B2014-106**~~
- (a) a maximum of one-hundred and twenty-eight (128) parking spaces in Lot #3 (south side of Colborne Street, between Peter Street South and Matchedash Street South) **B2021-53**
- ~~(b) a maximum of sixteen (16) parking spaces in Lot #9 (Andrew Street South at Colborne Street) **B2010-139**~~
- ~~(c) a maximum of fourteen (14) parking spaces in Lot #1 (Colborne Street) **B2010-139**~~
- (d) a maximum of ~~thirty-nine (39)~~ fifty-eight (58) parking spaces in Lot #11 (67 Coldwater Street East) **B2014-106**
- (e) a maximum of twenty (20) parking spaces in Lot #7 (Andrew Street - south west side)
- ~~(f) a maximum of forty (40) parking spaces in Lot #10 (Coldwater Street - north west corner) **B2010-79**~~
- (f) a maximum of ~~sixty (60)~~ Sixty-four (64) parking spaces in Lot #14 (Central School Lot – 26 Coldwater Street) **B2010-79; B2014-106**
- (g) a total of one hundred and fifty-two (152) parking spaces in the City Centre Parking Lot (50 Andrew Street South)
- ~~(h) a maximum of four (4) parking spaces in Lot #8 (Colborne Street) **B2014-106**~~
- ~~(i) a maximum of two-hundred (200) one-hundred and seventy-five (175) parking spaces in Lot #6 (79 West Street South) **B2010-139; B2014-106**~~
- ~~(i) a maximum of two-hundred and fifteen (215) parking spaces in Lot #6 (107 West Street South) **B2019-100 B2024-023**~~
- (i) a maximum of two hundred (200) parking spaces in Lot #6 (107 West Street South) **B2024-023**

SCHEDULE "A" TO BY-LAW NUMBER 2014-106

SCHEDULE "16" TO BY-LAW NUMBER 2007-55 OF THE CITY OF ORILLIA

PERMIT PARKING

SECTION "16" - continued

- (i) ~~a maximum of twenty-eight (28) parking spaces in Lot 3# OPP fenced compound (59 Colborne Street East) **B2014-106 B2022-59**~~
- (j) a maximum of ten (10) parking spaces in Lot 1# (20 Colborne Street East – west side) **B2020-71**
- (k) a maximum of fifty (50) parking spaces in Lot 15# (20 Front Street South) **B2023-108**

SCHEDULE 17 REPEALED BY BY-LAW 2010-168

SCHEDULE "17" TO BY-LAW NUMBER 2007-55 OF THE CITY OF ORILLIA

LEFT TURN LANE ONLY

<u>ROAD</u>	<u>FROM</u>	<u>TO</u>
1. Memorial Avenue	Junction of Memorial Avenue and Progress Drive North	Junction of Memorial Avenue and the southerly entrance to the O.P.P. Headquarters
2. Mississaga Street East	A point 50 metres east of Front Street	Centennial Drive

SCHEDULE "18" TO BY-LAW NUMBER 2007-55 OF THE CITY OF ORILLIA

PEDESTRIAN CROSSOVERS

ROAD

LOCATION

1. Mississaga Street West

At the intersection of O'Brien
Street (east side)

SCHEDULE "19" TO BY-LAW NUMBER 2007-55 OF THE CITY OF ORILLIA

40 Kilometre per hour rate of speed
School Zones

<u>ROAD</u>	<u>BETWEEN</u>	<u>PRESCRIBED TIME</u>
1. Laclie Street	A point 60 metres north of Fittons Road to Hillside Drive	8:00 a.m. to 9:00 a.m. 12:50 p.m. to 1:30 p.m. 3:00 p.m. to 4:00 p.m. B2018-85
1. Laclie Street (Couchiching Heights P.S.)	A point 60 metres north of Fittons Road to Hillside Drive	8:15 a.m. to 9:15 a.m. 3:00 p.m. to 4:00 p.m. B2018-85 B2023-073
1. Laclie Street (Couchiching Heights P.S.)	A point 60 metres north of Fittons Road to Hillside Drive	8:30 a.m. to 9:30 a.m. 3:00 p.m. to 4:00 p.m. B2023-073
2. Fittons Road East	West Street to a point 50 metres east of Jamieson Drive	8:00 a.m. to 9:00 a.m. 1:15 p.m. to 1:55 p.m. 3:00 p.m. to 4:00 p.m. B2018-85
2. Fittons Road East (Monsignor Lee C.S.)	West Street to a point 50 metres east of Jamieson Drive	8:00 a.m. to 9:00 a.m. 3:00 p.m. to 4:00 p.m. B2018-85 B2023-041
2. Fittons Road East (Monsignor Lee C.S.)	West Street to a point 50 metres east of Jamieson Drive	8:15 a.m. to 9:15 a.m. 3:00 p.m. to 4:00 p.m. B2023-041 B2023-073
2. Fittons Road East (Monsignor Lee C.S.)	West Street to a point 50 metres east of Jamieson Drive	8:30 a.m. to 9:30 a.m. 3:00 p.m. to 4:00 p.m. B2023-073
3. Fittons Road West	West Street to a point 10 metres east of Leach Street	8:00 a.m. to 9:00 a.m. 1:00 p.m. to 1:50 p.m. 3:00 p.m. to 4:00 p.m. B2018-85
3. Fittons Road West (Orchard Park P.S.)	West Street to a point 10 metres east of Leach Street	8:15 a.m. to 9:15 a.m. 3:00 p.m. to 4:00 p.m. B2018-85 B2023-073
3. Fittons Road West (Orchard Park P.S.)	West Street to a point 10 metres east of Leach Street	8:30 a.m. to 9:30 a.m. 3:00 p.m. to 4:00 p.m. B2023-073

SCHEDULE "19" TO BY-LAW NUMBER 2007-55 OF THE CITY OF ORILLIA

40 Kilometre per hour rate of speed
School Zones - continued

<u>ROAD</u>	<u>BETWEEN</u>	<u>PRESCRIBED TIME</u>
4. West Street	A point 50 metres south of Fittons Road to a point 30 metres north of Champlain Street	8:00 a.m. to 9:00 a.m. 1:00 p.m. to 1:50 p.m. 3:00 p.m. to 4:00 p.m. B2018-85
4. West Street (Orchard Park P.S.)	A point 50 metres south of Fittons Road to a point 30 metres north of Champlain Street	8:15 a.m. to 9:15 a.m. 3:00 p.m. to 4:00 p.m. B2018-85 B2023-073
4. West Street (Orchard Park P.S.)	A point 50 metres south of Fittons Road to a point 30 metres north of Champlain Street	8:30 a.m. to 9:30 a.m. 3:00 p.m. to 4:00 p.m. B2023-073
5. Westmount Drive	From Barrie Road to George Street	8:00 a.m. to 9:00 a.m. 1:00 p.m. to 1:40 p.m. 3:00 p.m. to 4:00 p.m. B2017-99
5. Westmount Drive	From Barrie Road to George Street	8:30 a.m. to 9:30 a.m. 3:15 p.m. to 4:15 p.m. B2017-99 B2018-85
5. Westmount Drive (Harriett Todd P.S.)	From Barrie Road to George Street	8:15 a.m. to 9:15 a.m. 3:00 p.m. to 4:00 p.m. B2018-85 B2023-073
5. Westmount Drive (Harriett Todd P.S.)	From Barrie Road to George Street	8:30 a.m. to 9:30 a.m. 3:00 p.m. to 4:00 p.m. B2023-073
6. Park Street	North Street to a point 90 metres north of South Street	8:00 a.m. to 9:00 a.m. 3:00 p.m. to 4:00 p.m. B2018-85
6. Park Street (Orillia Secondary School)	North Street to a point 90 metres north of South Street	8:15 a.m. to 9:15 a.m. 3:00 p.m. to 4:00 p.m. B2018-85 B2023-073
6. Park Street (Orillia Secondary School)	North Street to a point 90 metres north of South Street	7:30 a.m. to 8:30 a.m. 2:00 p.m. to 3:00 p.m. B2023-73 B2023-119

SCHEDULE "19" TO BY-LAW NUMBER 2007-55 OF THE CITY OF ORILLIA

40 Kilometre per hour rate of speed
School Zones - continued

<u>ROAD</u>	<u>BETWEEN</u>	<u>PRESCRIBED TIME</u>
6. Park Street (Orillia Secondary School)	North Street to a point 90 metres north of South Street	7:30 a.m. to 9:00 a.m. 2:00 p.m. to 3:30 p.m. B2023-119
7. Brant Street	West Street and 30 metres west of Lawrence Avenue	8:00 a.m. to 9:00 a.m. 12:50 p.m. to 1:30 p.m. 3:00 p.m. to 4:00 p.m. B2018-85
7. Brant Street (Lion's Oval P.S.)	West Street and 30 metres west of Lawrence Avenue	8:15 a.m. to 9:15 a.m. 3:00 p.m. to 4:00 p.m. B2018-85 B2023-073
7. Brant Street (Lion's Oval P.S.)	West Street and 30 metres west of Lawrence Avenue	8:30 a.m. to 9:30 a.m. 3:00 p.m. to 4:00 p.m. B2023-073
8. Coldwater Road (Lion's Oval P.S.)	Emily Street and Albert Street	8:15 a.m. to 9:15 a.m. 3:00 p.m. to 4:00 p.m. B2023-063 B2023-073
8. Coldwater Road (Lion's Oval P.S.)	Emily Street and Albert Street	8:30 a.m. to 9:30 a.m. 3:00 p.m. to 4:00 p.m. B2023-073

SCHEDULE "20" TO BY-LAW NUMBER 2007-55 OF THE CITY OF ORILLIA

SCHOOL BUS LOADING ZONES

<u>ROAD</u>	<u>SIDE</u>	<u>BETWEEN</u>	<u>PROHIBITED</u>
1. James Street	North	A point 75 feet east of the east limit of East Street to a point 175 feet east of the east limit of East Street	Anytime B2009-109
2. Mary Street	North	A point 53 metres east from Westmount Drive to a point 90 metres east from Westmount Drive	Anytime B2009-109
3. Matchedash Street	West	A point 60 metres north of Borland Street to a point 80 metres north of Borland Street	Anytime B2010-87
4. Mary Street	North	A point 47 metres east from Westmount Drive to a point 93 metres east from Westmount Drive"	Anytime B2010-87 B2011-128
5. Matchedash Street	West	A point 33 metres north of Borland Street to a point 79 metres north of Borland Street	Anytime B2010-87 B2012-150
6. Borland Street	North	A point 20 metres west of Matchedash Street to a point 66 metres west of Matchedash Street"	Anytime B2010-87 B2012-150
7. James Street	North	A point 31 metres east of East Street to a point 28 metres east of Leslie Street	Anytime B2010-113 B2012-11

SCHEDULE "21" TO BY-LAW NUMBER 2007-55 OF THE CITY OF ORILLIA

REDUCED LOAD

<u>ROAD</u>	<u>FROM</u>	<u>TO</u>
1. Line 15	North limit of Old Barrie Road	North limit of Bass Lake Sideroad
2. Bass Lake Sideroad	West limit of Line 15	West limit of Harvie Settlement Road B-2008-70
2. Bass Lake Sideroad East	West limit of Line 15	West limit of Atlantis Drive B-2008-70
3. Victoria Crescent	South-east limit of Lankin Blvd.	North limit of cul-de-sac at end of Victoria Crescent
4. Forest Avenue	South limit of Atherley Road	North limit of Victoria Crescent
5. Wilson Point Road	East limit of Huron Road	East limit of Drinkwater Drive
6. Bay Street	North limit of Fittons Road East	Drinkwater Drive

SCHEDULE "22" TO BY-LAW NUMBER 2007-55 THE CITY OF ORILLIA

COMMUNITY SAFETY ZONES

<u>ROAD</u>	<u>BETWEEN</u>	<u>SPEED LIMIT</u>	<u>PRESCRIBED TIME</u>
1. Fittons Road West and East	Leach Street to 50 meters East of Jamieson Drive	40 km/h	Anytime
2. Westmount Drive South	Colborne Street West to Barrie Road	40 km/h	Anytime
3. Park Street	Fittons Road West to Brant Street West	40 km/h	Anytime
4. Collegiate Drive	Park Street and Coldwater Road	40 km/h	Anytime
5. Atlantis Drive	The Northern boundary of the City of Orillia Limits on Atlantis Drive to 500 metres South of the Southern entrance to Clayt French Park	40 km/h	Anytime B2024-127
6. Calverley Street	West Street North to Park Street	40 km/h	Anytime B2025-036

SCHEDULE "23" TO BY-LAW NUMBER 2007-55 THE CITY OF ORILLIA

24 HOUR PERMIT PARKING AREAS

- (a) a maximum of 10 parking spaces in Lot #1 (20 Colborne Street East – west side)
B2020-71
- (b) a maximum of 15 parking spaces in Lot #6 (107 West Street South)
B2024-023

SCHEDULE "24" TO BY-LAW NUMBER 2007-55 THE CITY OF ORILLIA

BOAT TRAILER PARKING – VISITORS/RESIDENTS

Collins Drive

MacIsaac Drive

Rodger Road

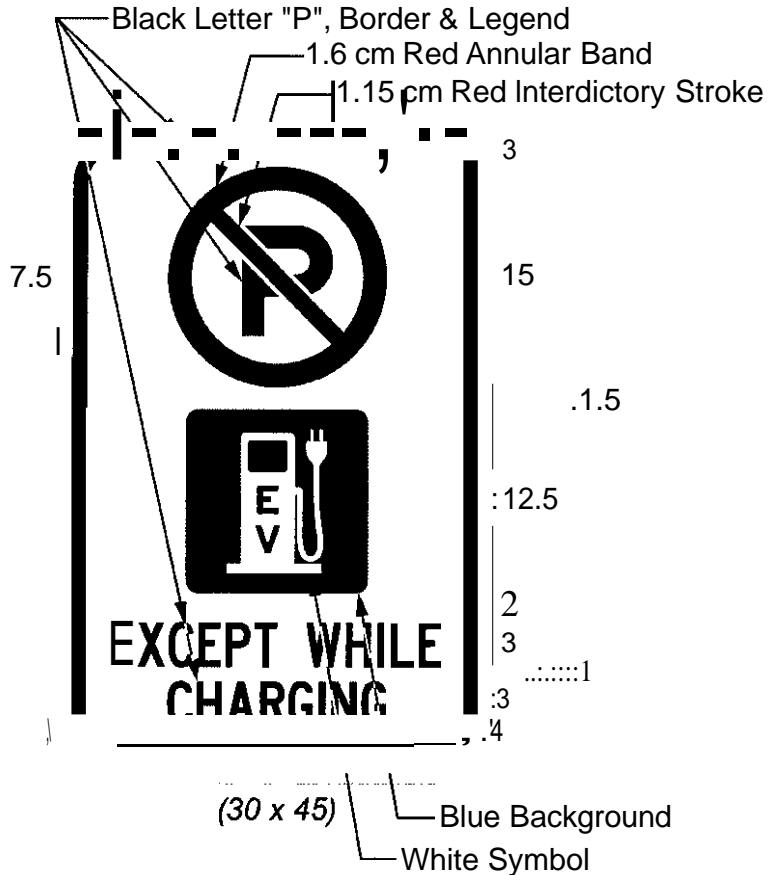
~~Centennial Park Boat Launch Parking Lot (50 Centennial Drive) **B2024-054**~~

Centennial Park Boat Launch Parking Lot (50 Lightfoot Drive) **B2024-054**

Collins Drive Boat Launch Parking Lot (425 Collins Drive)

SCHEDULE "25" TO BY-LAW NUMBER 2007-55 THE CITY OF ORILLIA

Electric Vehicle Parking Stall



Text alternative: An illustration of an electric vehicle charging parking sign. At the top of the sign, a large letter "P" inside a "no" symbol appears. Below this, a symbol of an electric vehicle charging station appears. Below this, at the bottom of the sign, the phrase "EXCEPT WHILE CHARGING" appears. The following measurements are written below the sign: (30 x 45) cm. The sign appears in black and white, but is surrounded by arrows pointing to its different elements indicating the colours in which they must appear, and arrows identifying the size measurements of the elements of the sign and the distance between the elements. This text alternative is provided for convenience only and does not form part of the official law.

B2023-037

SCHEDULE "26" TO BY-LAW NUMBER 2007-55 THE CITY OF ORILLIA

BOAT TRAILER PARKING – PROHIBITED AREAS

J.B. Tudhope Memorial Park (450 Atherley Road)
Couchiching Beach Park (140 Canice Street)
~~Centennial Park (50 Centennial Drive) B2024-054~~
Centennial Park (50 Lightfoot Drive) **B2024-054**
Brant Street East
~~Centennial Drive B2024-054~~
Canice Street
Neywash Street
Lightfoot Drive **B2024-054**
Parkview Avenue
Tecumseth Street

B2023-053

SCHEDULE "27" TO BY-LAW NUMBER 2007-55 THE CITY OF ORILLIA

TEMPORARY STOP SIGNS

<u>ROAD</u>	<u>SIDE</u>	<u>BETWEEN</u>	<u>SIGN</u>
1. Brant Street East	South-West Corner	Matchedash Street North	RA-1 STOP B2024-120
2. Brant Street East	North-East Corner	Matchedash Street North	RA-1 STOP B2024-120
3. Canice Street	South-East Corner	Brant Street	RA-1 STOP B2024-084 B2024-120
4. Canice Street	North-West Corner	Brant Street	RA-1 STOP B2024-084 B2024-120
1. Lighfoot Drive	South-East Corner	Tecumseth Street	RA-1 STOP B2024-084 B2024-120
2. Lighfoot Drive	North-West Corner	Tecumseth Street	RA-1 STOP B2024-084 B2024-120

INDEX

TO BY-LAW NUMBER 2007-55 OF THE CITY OF ORILLIA

SCHEDULE "1"	PERMITTED ANGLE PARKING
SCHEDULE "2"	ACCESSIBLE PARKING
SCHEDULE"3"	NO PARKING AREAS
SCHEDULE"4"	NO STOPPING AREAS
SCHEDULE"5"	PARKING FOR LIMITED TIMES
SCHEDULE"6"	PARKING FOR RESTRICTED PERIODS
SCHEDULE"7"	PROHIBITED LEFT TURNS B2010-152
SCHEDULE"8"	PROHIBITED U-TURNS
SCHEDULE"9"	DESIGNATED THROUGH HIGHWAYS
SCHEDULE"10"	LOCATION OF YIELD RIGHT-OF-WAY SIGNS
SCHEDULE"11"	DESIGNATED ONE-WAY STREETS
SCHEDULE"12"	SPEED OF VEHICLES
SCHEDULE"13"	NO HEAVY TRUCKS
SCHEDULE"14"	PARKING METER ZONES
SCHEDULE"15"	DESIGNATED TRAFFIC LANES
SCHEDULE"16"	PERMIT PARKING
SCHEDULE"17"	LEFT TURN LANE ONLY B2010-168
SCHEDULE"18"	PEDESTRIAN CROSSOVERS
SCHEDULE"19"	40 k/m per hr RATE OF SPEED SCHOOL ZONES B2023-063
SCHEDULE"20"	SCHOOL BUS LOADING ZONES
SCHEDULE"21"	REDUCED LOAD
SCHEDULE"22"	COMMUNITY SAFETY ZONES
SCHEDULE"23"	24 HOUR PERMIT PARKING AREAS

~~SCHEDULE"24" DESIGNATED BOAT TRAILER PARKING AREAS – VISITORS/RESIDENTS~~

SCHEDULE"24" BOAT TRAILER PARKING AREAS – VISITORS/RESIDENTS
B2023-037

~~SCHEDULE"25" MUNICIPAL PARKING J.B. TUDHOPE MEMORIAL PARK AND MUNICIPAL LOT 8 AND LOT 12~~ **B2023-037**

~~SCHEDULE"26" DESIGNATED RESIDENT PERMIT PARKING AREAS~~ **B2023-037**

~~SCHEDULE"27" ELECTRIC VEHICLE PARKING STALL~~ **B2023-037**

SCHEDULE"25" ELECTRIC VEHICLE PARKING STALL **B2023-037**

SCHEDULE"26" BOAT TRAILER PARKING – PROHIBITED AREAS **B2023-053**

SCHEDULE"27" TEMPORARY STOP SIGNS **B2023-086**