





# DRAFT SCHEDULE 'A' CITY STRUCTURE


## CITY OF ORILLIA OFFICIAL PLAN

-  Natural Heritage System
-  Neighbourhood Area
-  Central Area
-  Employment Area

### OVERLAYS

-  City of Orillia Boundary Area
-  Downtown Perimeter
-  Designated Greenfield Area
-  Delineated Built Boundary

### STRATEGIC GROWTH AREAS

-  Community Nodes

