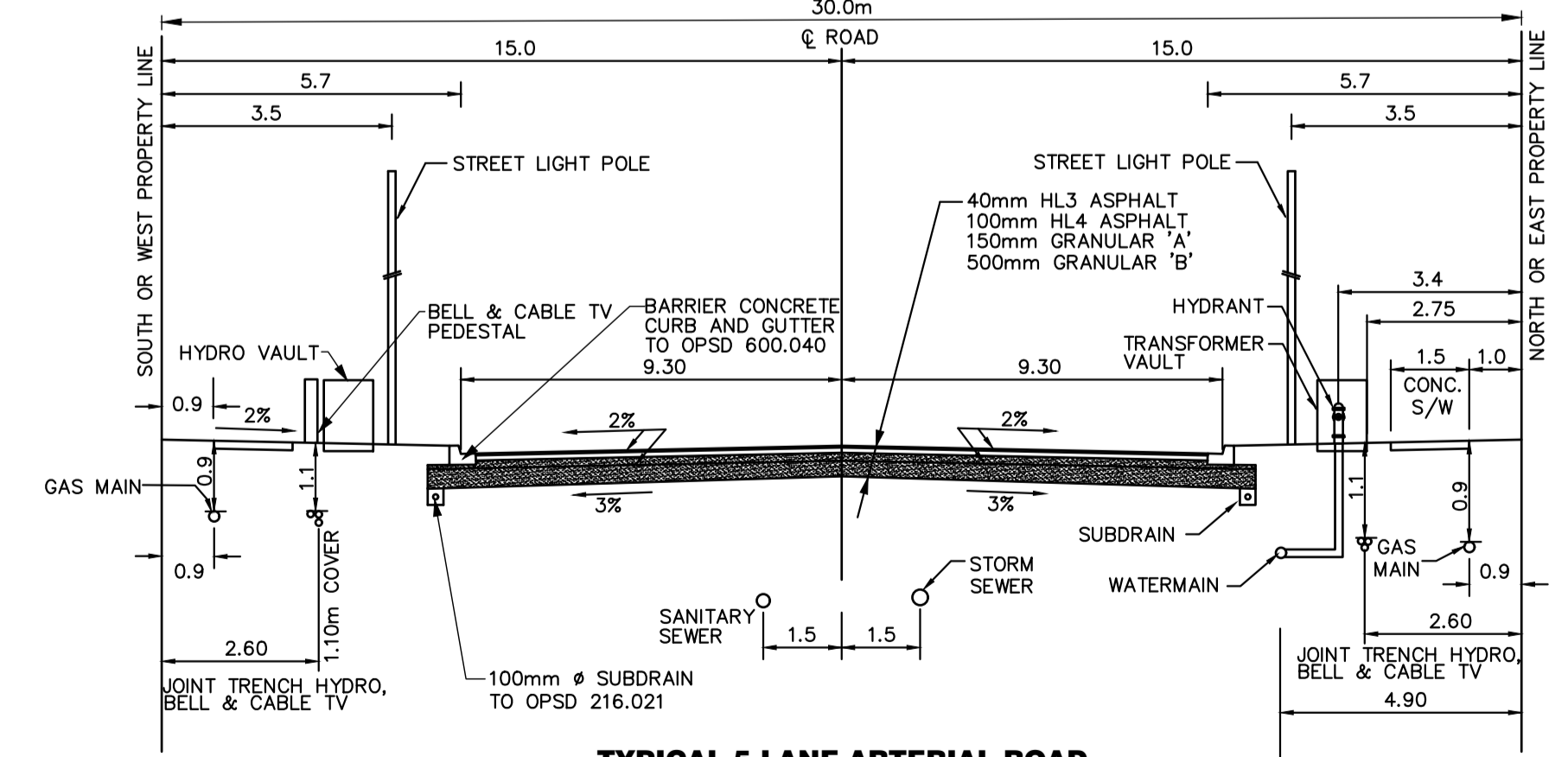
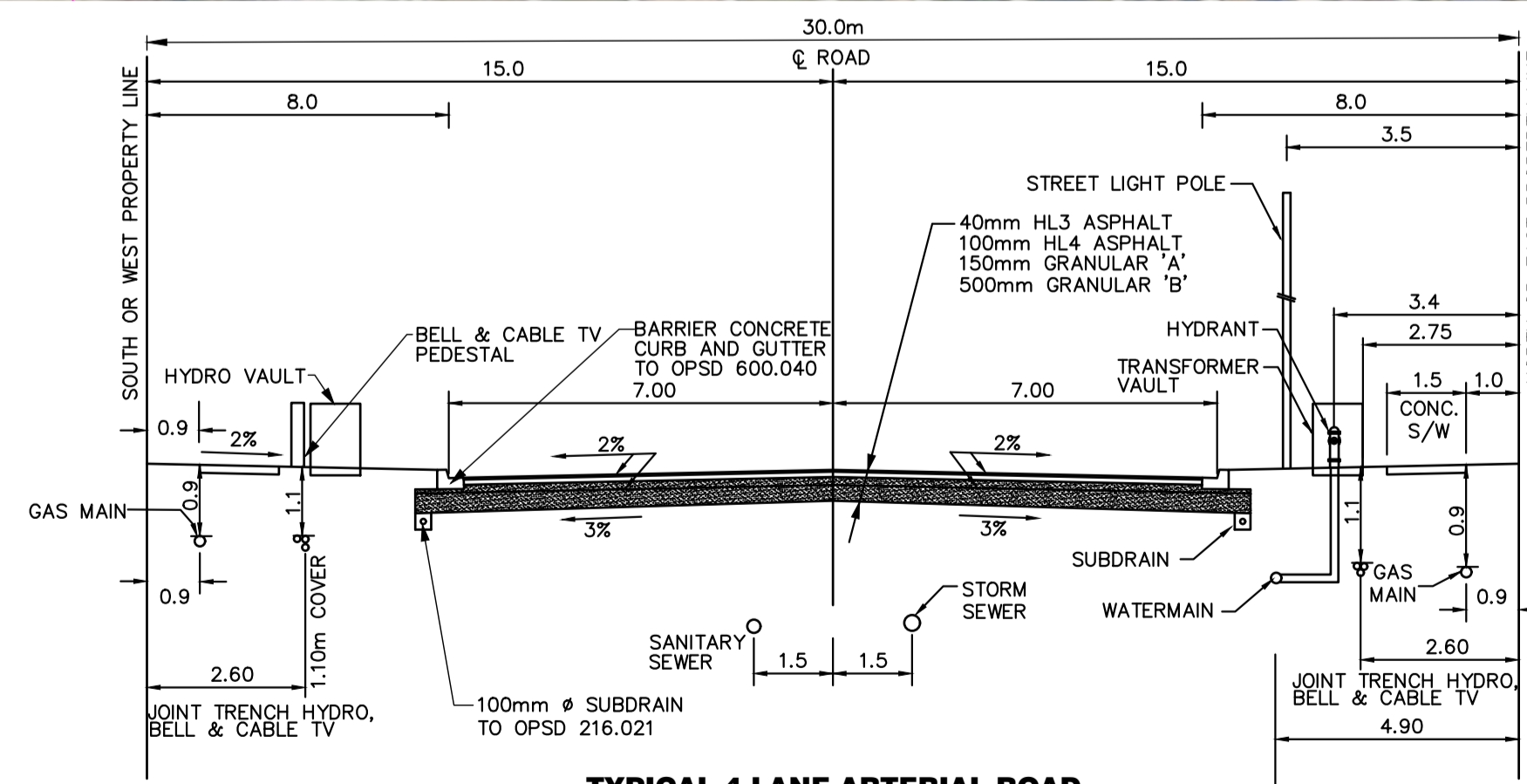
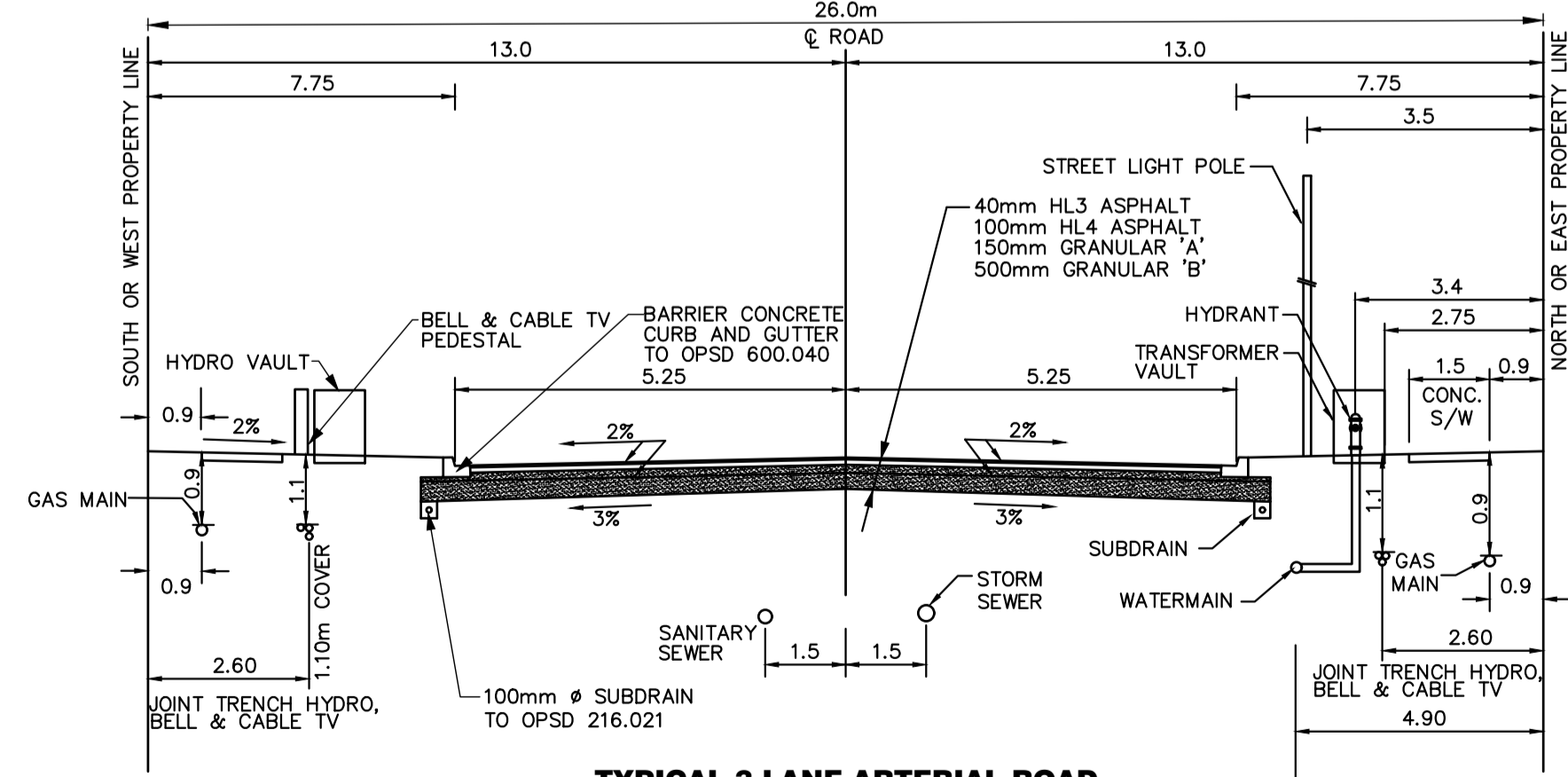


**LEGEND**

- PROPOSED ROAD ALIGNMENT
- UNEVALUATED WETLAND
- FUTURE ROAD EXTENSION
- PROPOSED 26.0m R.O.W.
- PROPOSED 30.0m R.O.W.
- PROPOSED SAN. FORCEMAIN
- ALTERNATIVE SPS FORCEMAIN
- EX. SAN. FORCEMAIN
- PROPOSED SAN. SEWER



**DISCLAIMER AND COPYRIGHT**  
CONTRACTOR MUST VERIFY ALL DIMENSIONS AND BE RESPONSIBLE FOR SAME. ANY DISCREPANCIES MUST BE REPORTED TO THE ENGINEER BEFORE COMMENCING WORK. DRAWINGS ARE NOT TO BE SCALED.  
TATHAM ENGINEERING LIMITED CLAIMS COPYRIGHT TO THIS DRAWING WHICH MAY NOT BE USED FOR ANY PURPOSE OTHER THAN THAT PROVIDED IN THE CONTRACT BETWEEN THE OWNER/CLIENT AND THE ENGINEER WITHOUT THE EXPRESS CONSENT OF TATHAM ENGINEERING LIMITED.

**BENCHMARKS**


**NOTES**


No.	REVISION DESCRIPTION	DATE	ENGINEER STAMP

**ENGINEER STAMP**


**INGHAM FARM ARTERIAL ROAD**  
CITY OF ORILLIA  
  
**ROAD ALIGNMENT**  
OPTION 2

**TATHAM ENGINEERING**

DESIGN: CU	FILE: 320852	DWG:
DRAWN: CU	DATE: SEPT. 2020	<b>OPT-2</b>
CHECK: BL	SCALE: 1:1250	