











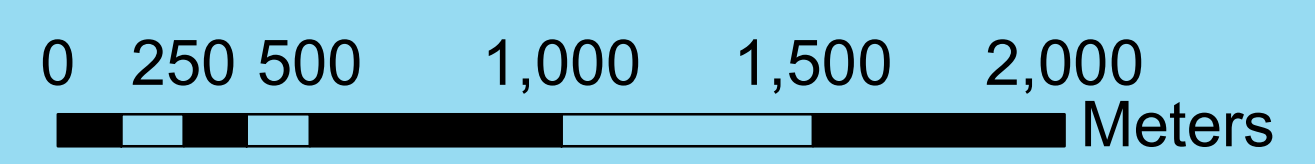


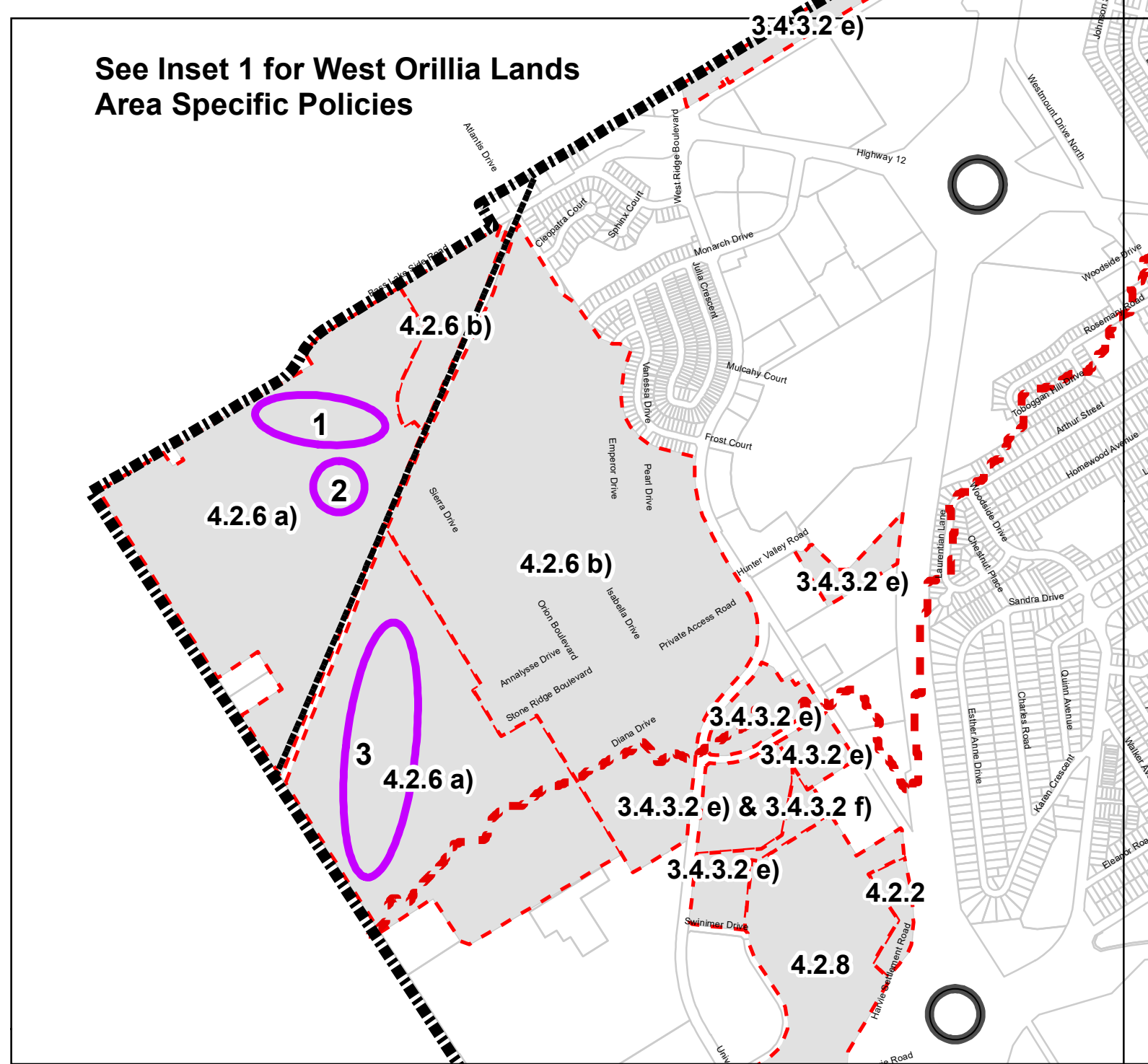
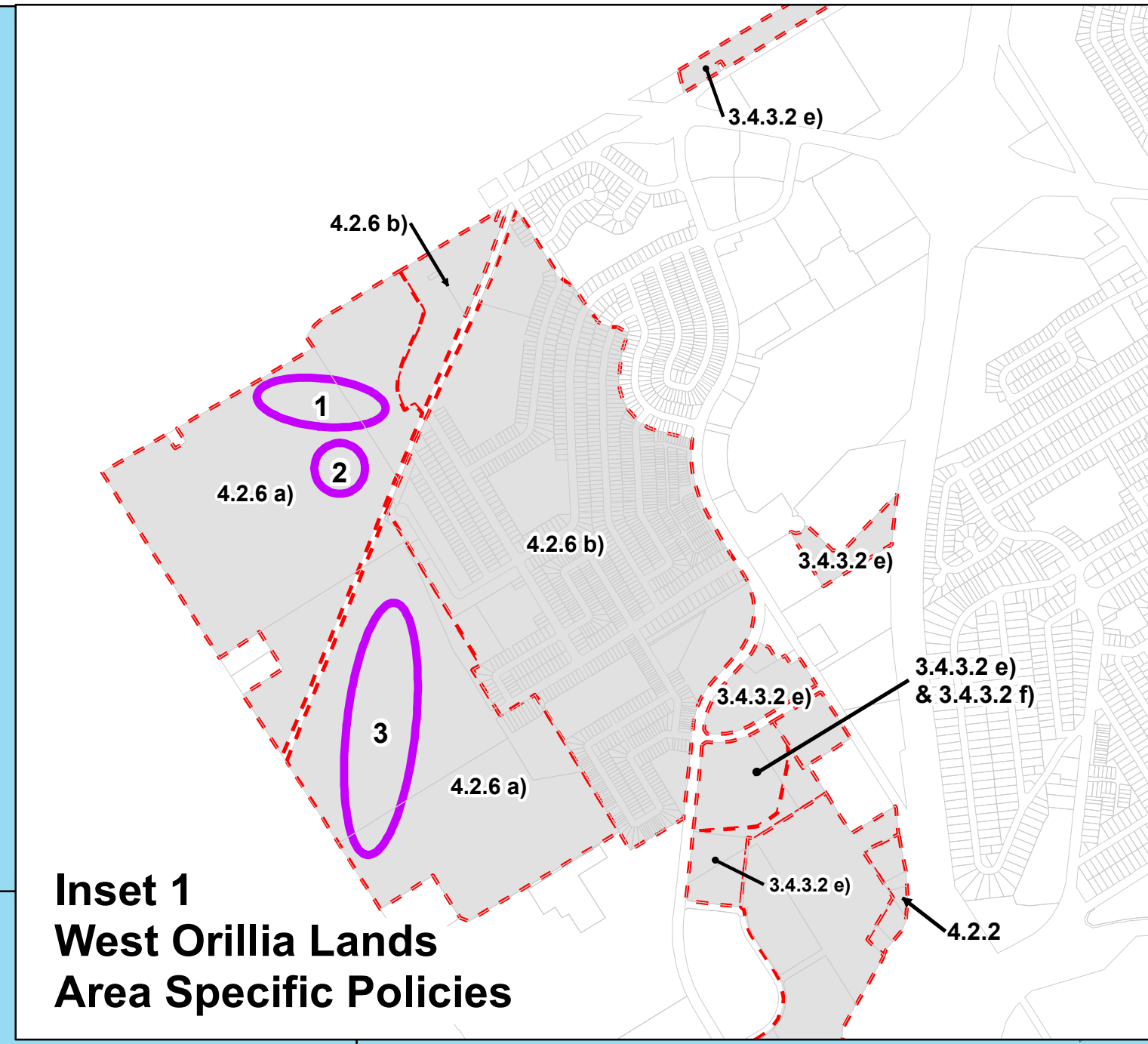
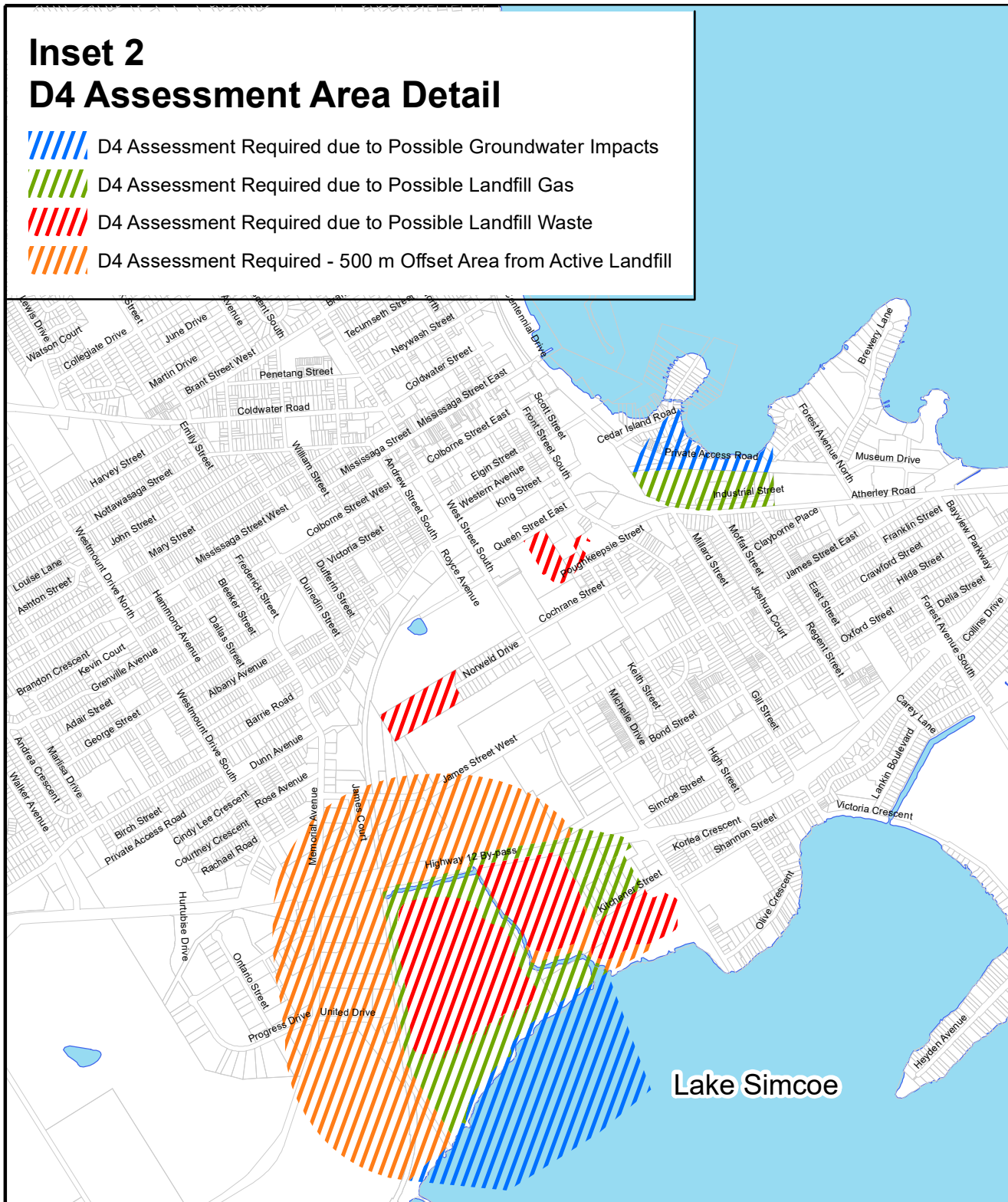


Schedule C Overlay

-  Aggregate Resources
-  Aggregate Resources Licence
-  Area Specific Policy
-  Special Policy Areas (Referred to in Section 4.2.6)
-  Neighbourhood Surrounding the Hospital
-  Waste Disposal Site (active)
-  Former Waste Disposal Sites (inactive)
-  Waste Disposal Assessment Area
-  Utility Corridor
-  Lake Simcoe Watershed Boundary
-  Highway Interchanges
-  City Boundary



Date Approved by Council: March 9, 2010
 Date Approved/Modified: March 17, 2011
 Date Approved by OMB: August 23, 2013

Date of Further Decision by MMAH (D4 Assessment): June 12, 2017
 Consolidation Date: February 9, 2021