












City of Orillia
ZONING BY-LAW 2014-44
SCHEDULE 'B'
Overlay Zones





OVERLAY ZONES

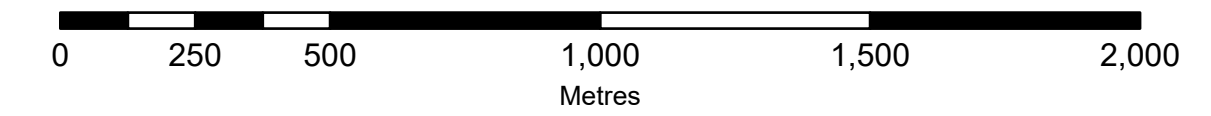

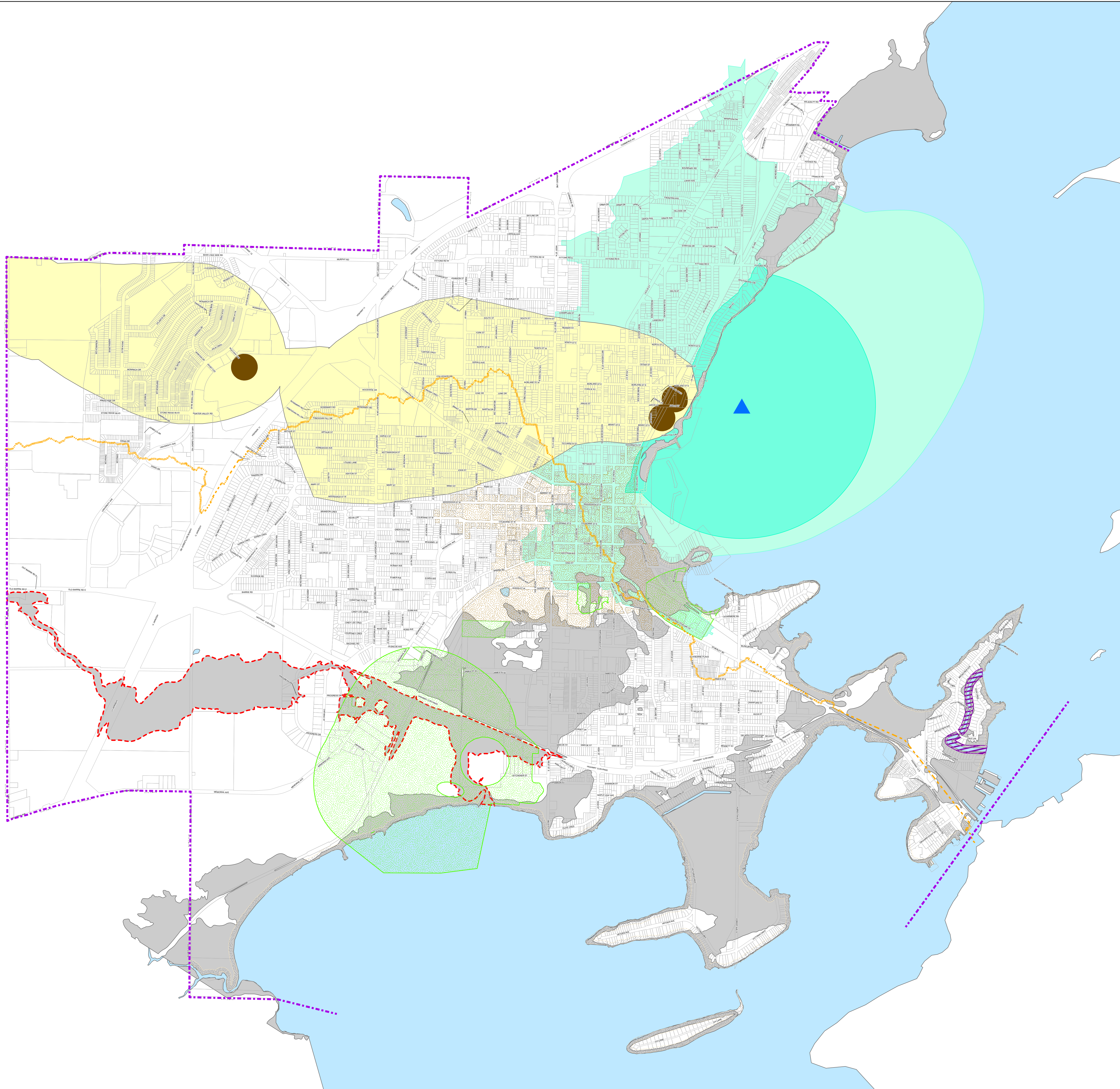
-  Waste Disposal Assessment Overlay Holding Zone
-  Shoreline Buffer Overlay Zone
-  Dougall Canal Overlay Zone
-  Downtown Area Overlay Zones - See Schedule C

Wellhead Protection and Intake Protection Overlay Zones

-  Water Intake
-  Wellhead Protection Area A (100 m)
-  Wellhead Protection Zone
-  Intake Protection Zone 1
-  Intake Protection Zone 2

Flood Hazard Overlay Zones

-  Flood Hazard One (FH1) - Flood Prone Area
-  Flood Hazard Two (FH2) - Mill Creek Regional Floodplain
-  Municipal Boundary
-  Lake Simcoe Protection Act Boundary



Adopted: June 2, 2014
 Consolidation: January 2, 2026

The City of Orillia assumes no responsibility for the accuracy of the provided data. Any use of this information is done so at the users risk. Good survey practices must be applied when utilizing this information. The City of Orillia and its partners have created this data for information purposes on an as-is and as available basis and is under no circumstances a substitute for a Legal Survey. The City does not make any representations or warranty, express or implied, concerning the accuracy, quality, likely results, or reliability of the use of the data. The City of Orillia assumes no responsibility for any errors and is not liable for any damages of any kind resulting from the use of, or reliance on, the information and material contained in this map. All information should be verified independently before being used or relied on. Users are encouraged to contact the City of Orillia to ensure the accuracy of the information provided by Orillia.