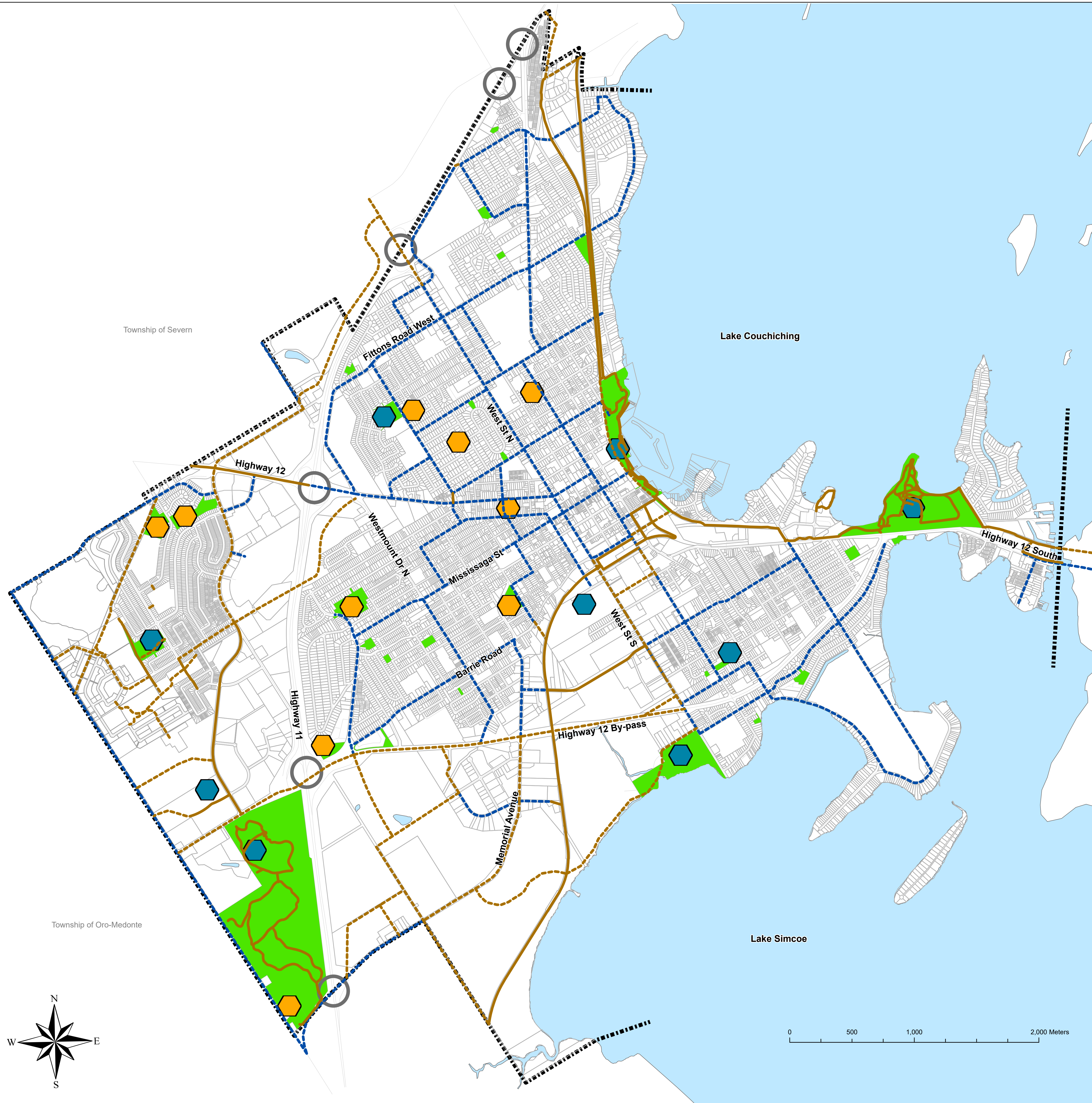







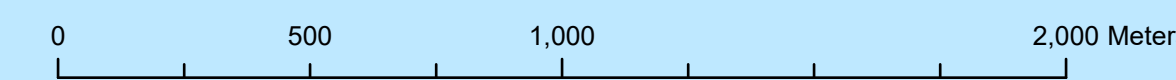
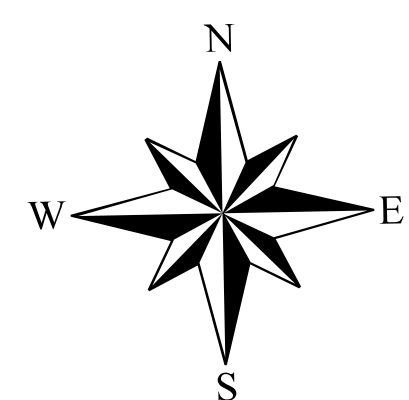


# Schedule E Parks & Trail System Network



-  Highway Interchanges
-  Neighbourhood Park
-  Community Park
-  Municipal Parks
-  Bicycle Route (Existing and Proposed)
-  Existing Multi-Use Trail
-  Proposed Multi-Use Trail
-  City Boundary



Date Approved by Council: March 9, 2010  
 Date Approved/Modified: March 17, 2011  
 Date Approved by OMB: August 23, 2013

Consolidation Date: January 2, 2026

The City of Orillia assumes no responsibility for the accuracy of the provided data. Any use of this information is done so at the users risk. Good survey practices must be applied when utilizing this information. The City of Orillia and its partners have created this data for information purposes on an as-is and as available basis and is under no circumstances a substitute for a Legal Survey. The City does not make any representations or warranty, express or implied, concerning the accuracy, quality, likely results, or reliability of the use of the data. The City of Orillia assumes no responsibility for any errors and is not liable for any damages of any kind resulting from the use of, or reliance on, the information and material contained in this map. All information should be verified independently before being used or relied on. Users are encouraged to contact the City of Orillia to ensure the accuracy of the information provided by Orillia.